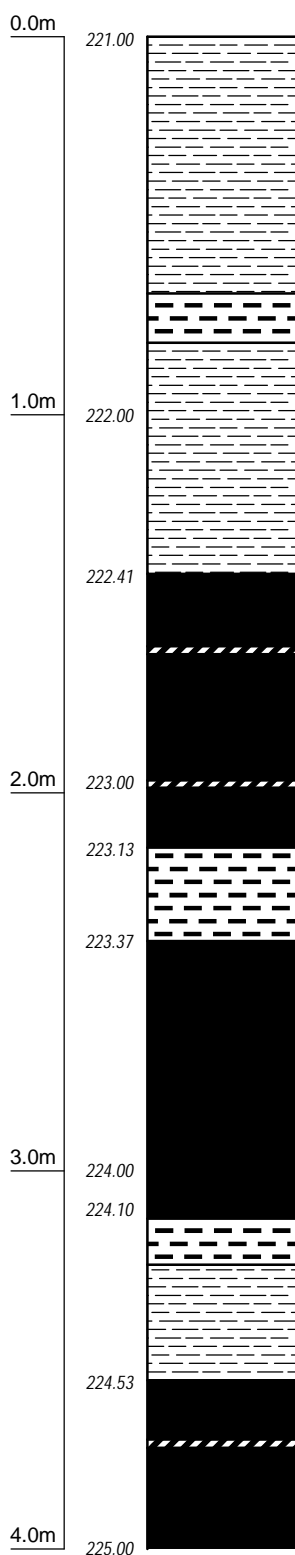


VR006 - G SEAM

Ash %	Volatile %	SE (Kcal/kg)	S %	Moisture %	RD t/m3
-------	------------	--------------	-----	------------	---------



HVC110

Ash %	Volatile %	SE (Kcal/kg)	S %	Moisture %	RD t/m3
34.1	22.3	4990	0.38	3.7	1.64

HVC111

75.7	13.2	332	0.08	2.5	2.31
------	------	-----	------	-----	------

HVC112

32.1	21.7	4928	0.39	3.9	1.62
------	------	------	------	-----	------

HVC113

81.7	11.6	284	0.02	2.7	2.39
------	------	-----	------	-----	------


HVC114

35.2	20.3	4568	0.30	3.8	1.67
------	------	------	------	-----	------

LEGEND




Dolerite Talus




Grey, Brown, Cream Mudstone or Claystone (Including Tonsteins)



Dirt Bands (Including Tonsteins)



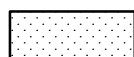
Dolerite



Carbonaceous Mudstone




Coal Interbedded With Carbonaceous Mudstone



Lithic Sandstone



Coal



Core Loss



HRCM
HARDROCK COAL MINING

PROJECT: EL 16/2010 - FINGAL

Compiled :
Ken Morrison

Drawn :
Gillian Bennett

Date :
25/06/2012

File:
GS-VR006.dwg

Scale : 1:20

VR006 - G SEAM