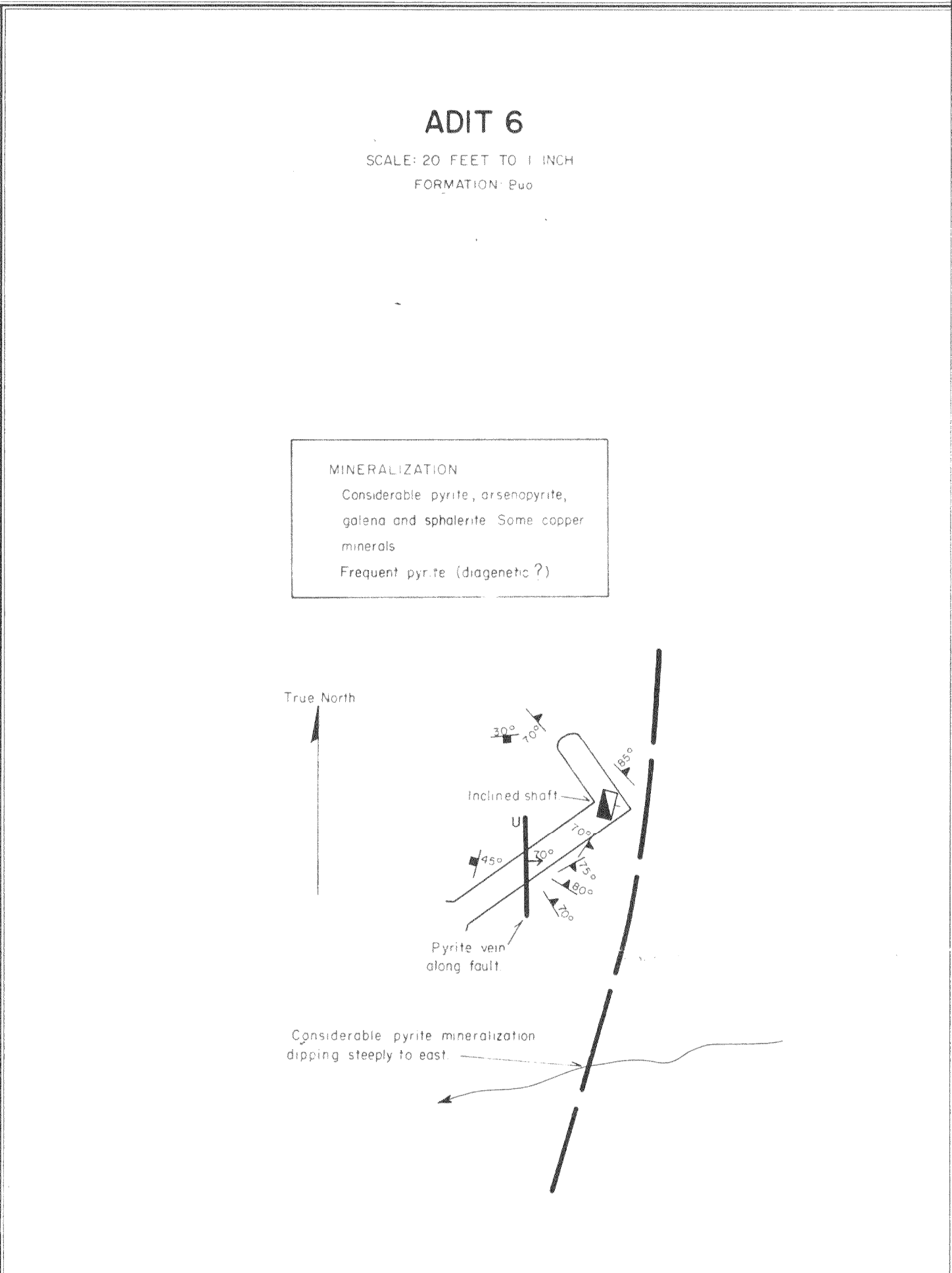
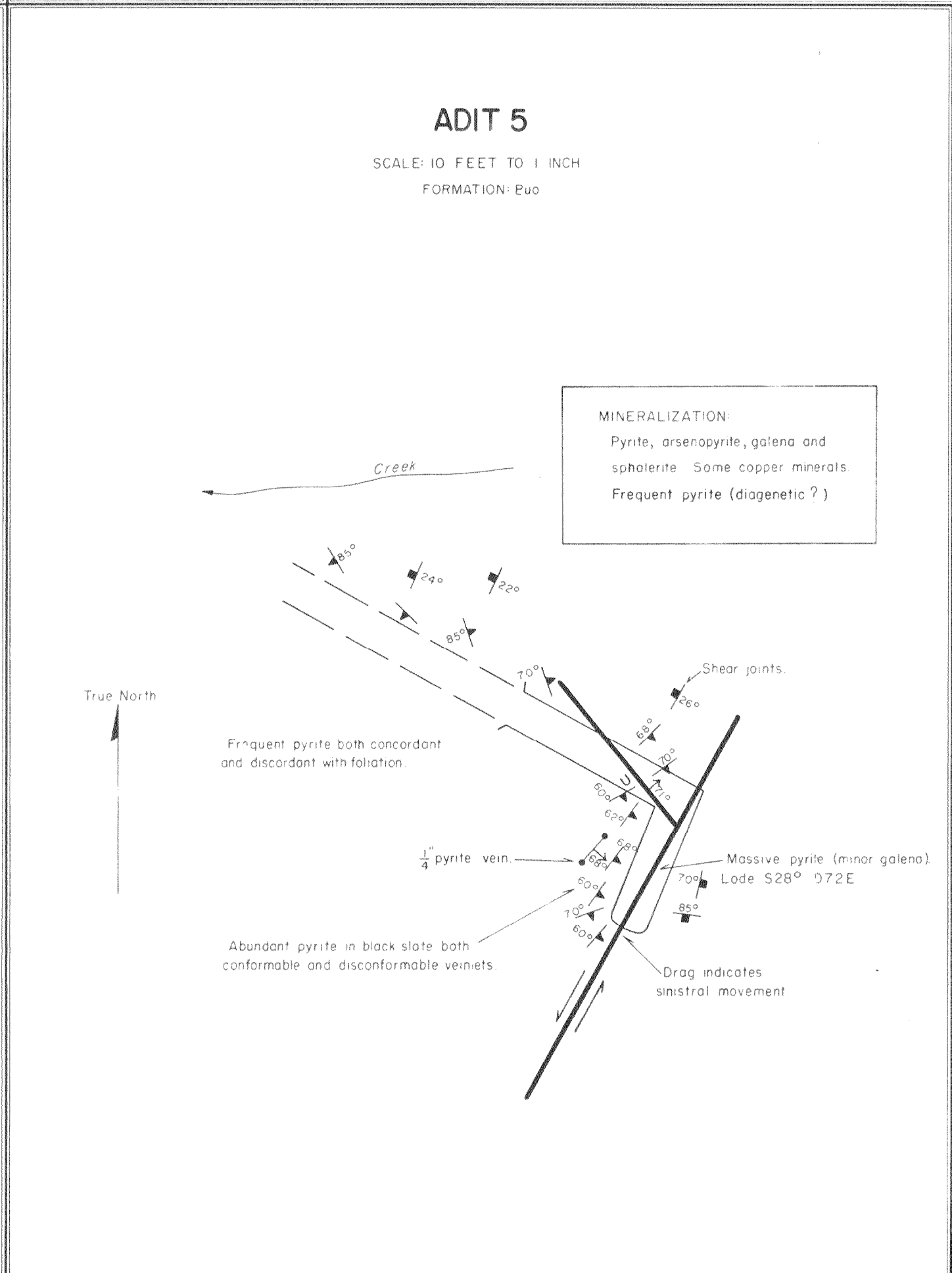

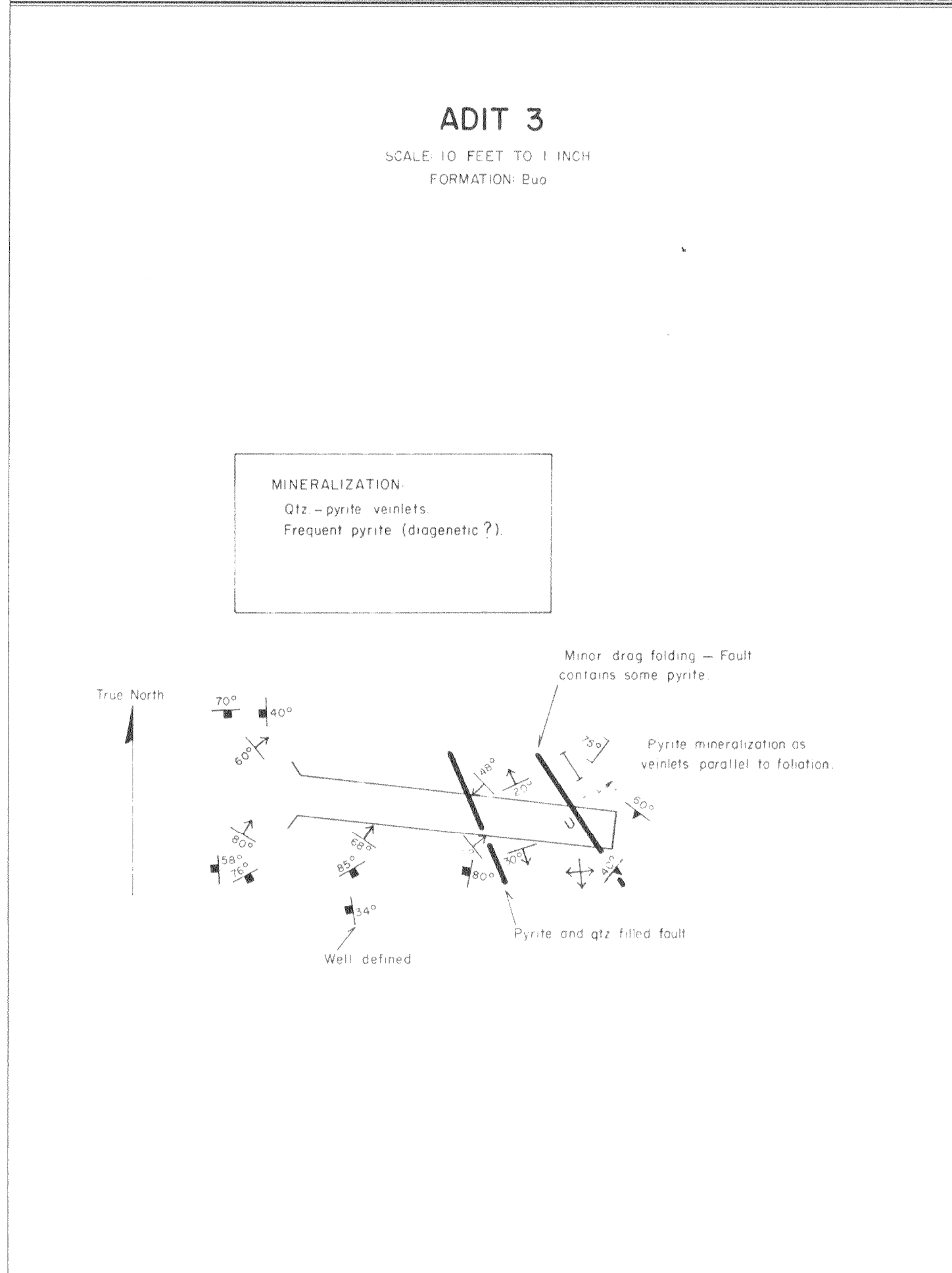
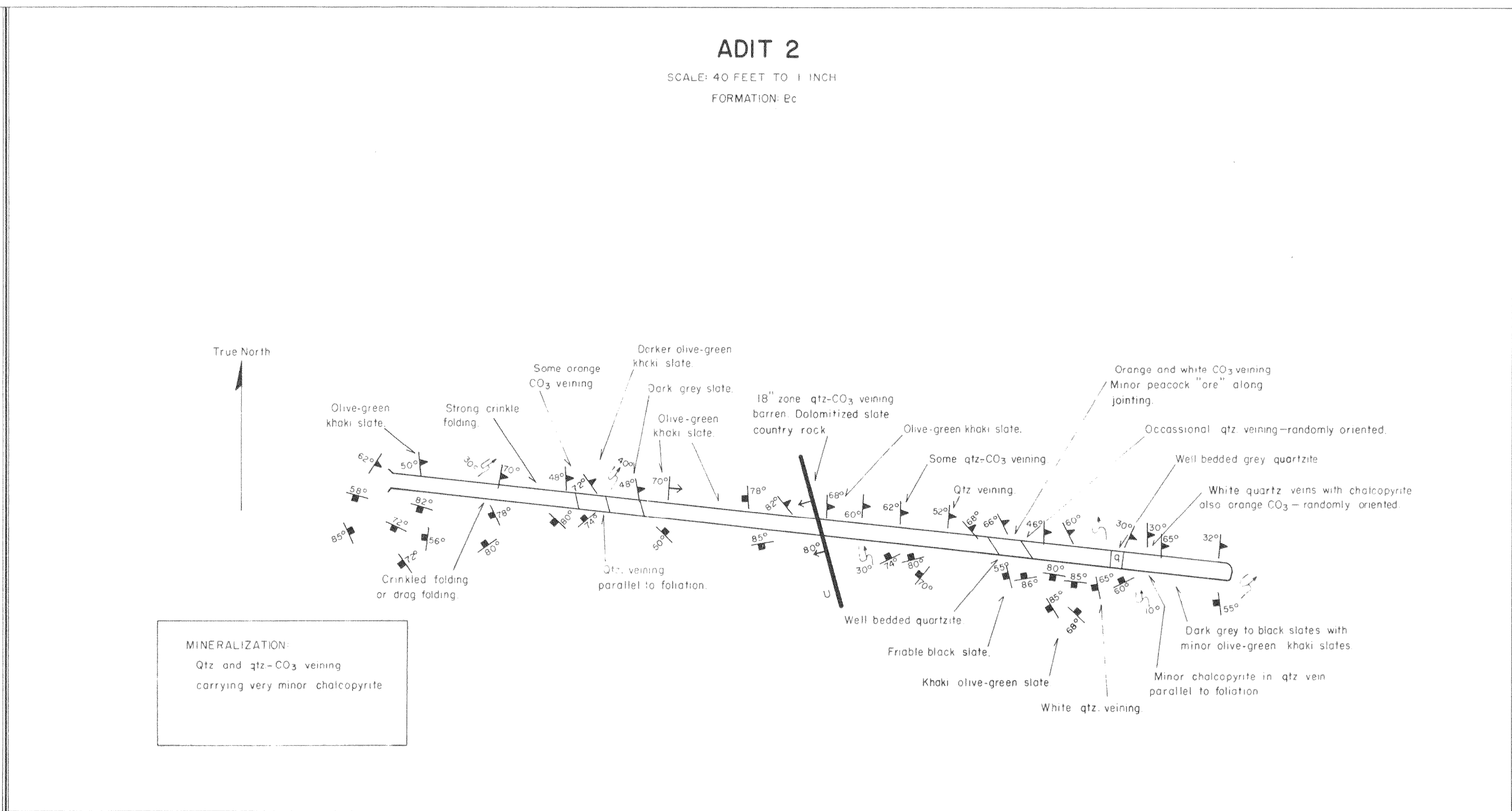
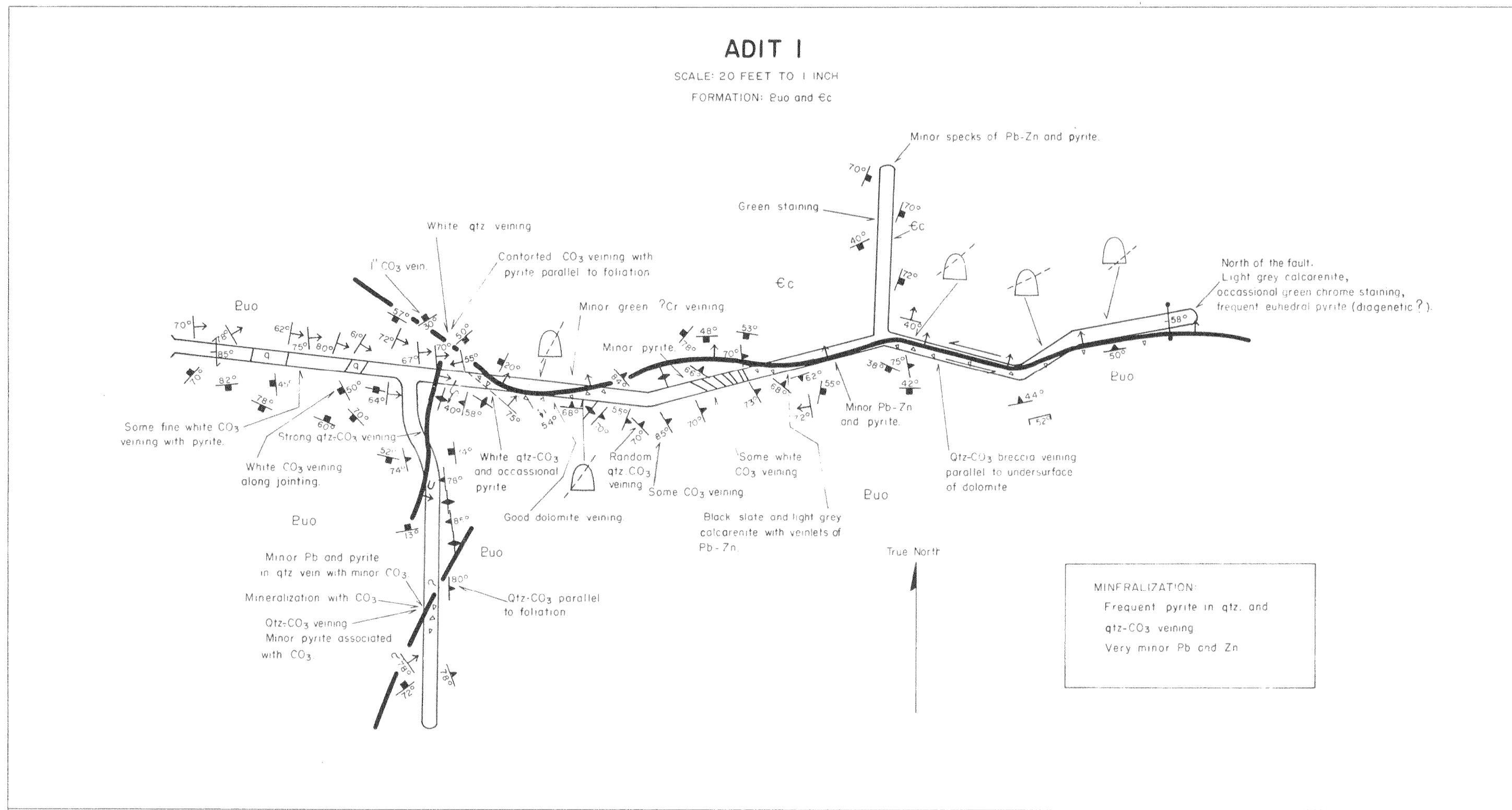


TAS04774

EL 7/68 DUNDAS DISTRICT
MONTEZUMA NORTH AREA
PLAN OF ADITS 1-6
GEOPHOTO R.C. 1"=10' 1"=40'
JAN 1972 TCR 71-820



- LEGEND**
- 55° → Drag folding showing plunge
 - 5° → Field observed dip
 - ↗ Shearing inclined
 - ↕ Shearing vertical
 - ↗ Foliation inclined
 - ↕ Foliation vertical
 - ↗ Cleavage inclined
 - ↕ Cleavage vertical
 - Fault showing relative movement
 - - - Fault inferred
 - - - Fault position indefinite
 - Joint inclined
 - Joint vertical
 - Dyke
 - Section of adit
 - Anticline

71-820

TEXAS INSTRUMENTS INCORPORATED SERVICES GROUP	
GEOPHOTO RESOURCES CONSULTANTS BRISBANE AUSTRALIA	
TEXAS DEVELOPMENT PTY LTD.	
E.L.7/68 DUNDAS DISTRICT, TASMANIA MONTEZUMA NORTH AREA 2150 PLAN OF ADITS 1-6	
PROJECT	7-68
AUTHOR	W. Turner
DATE	12/72
DWG. NO.	1-700