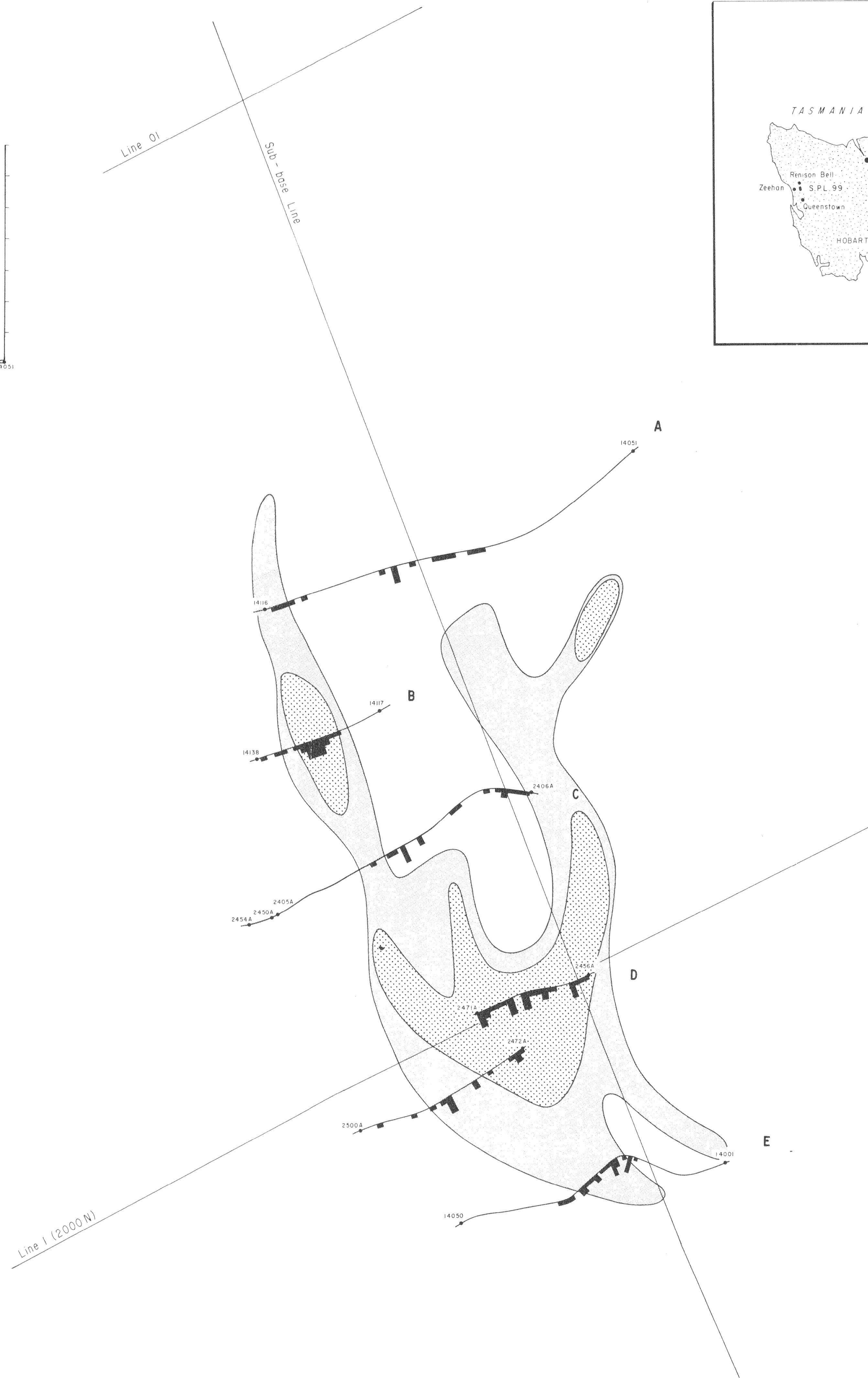
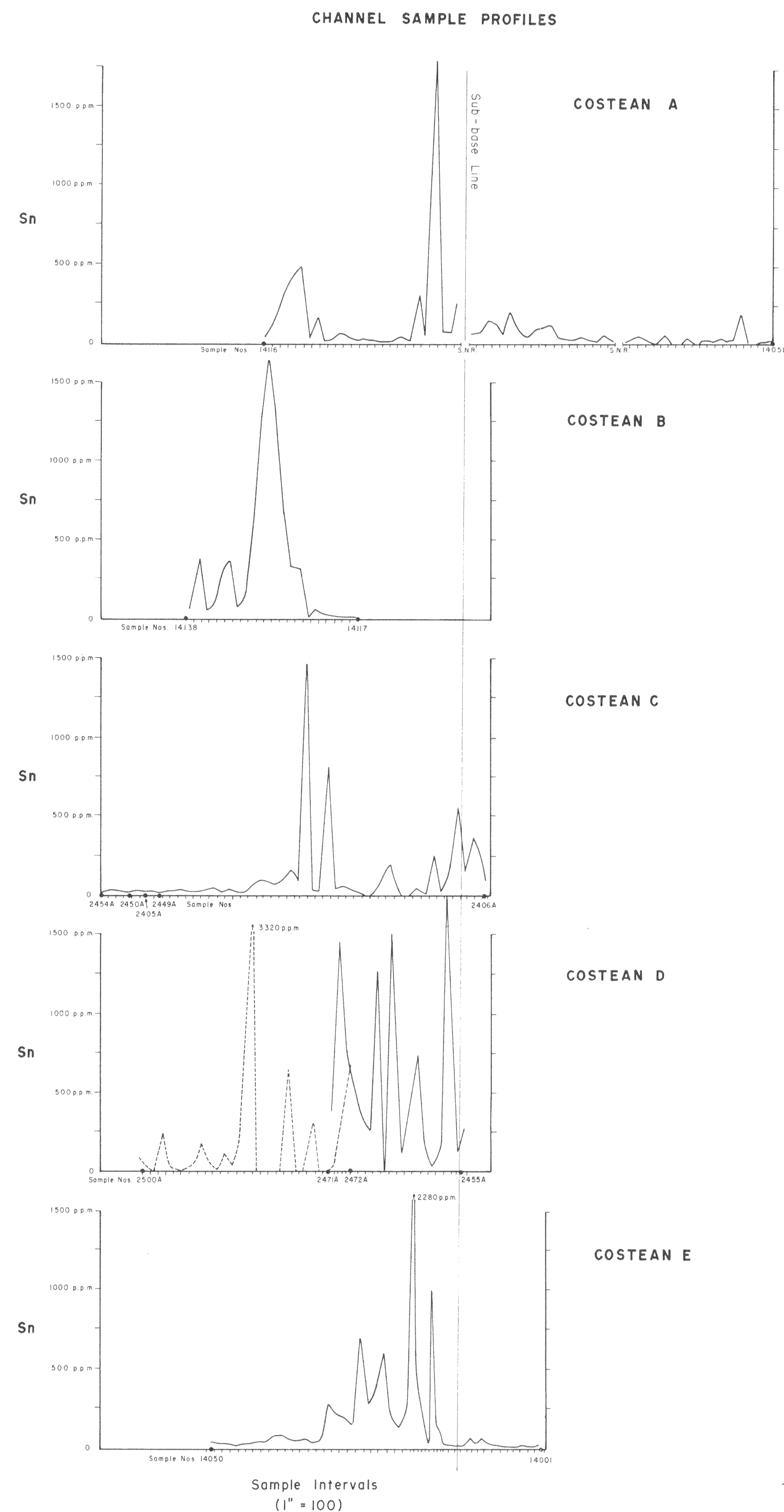


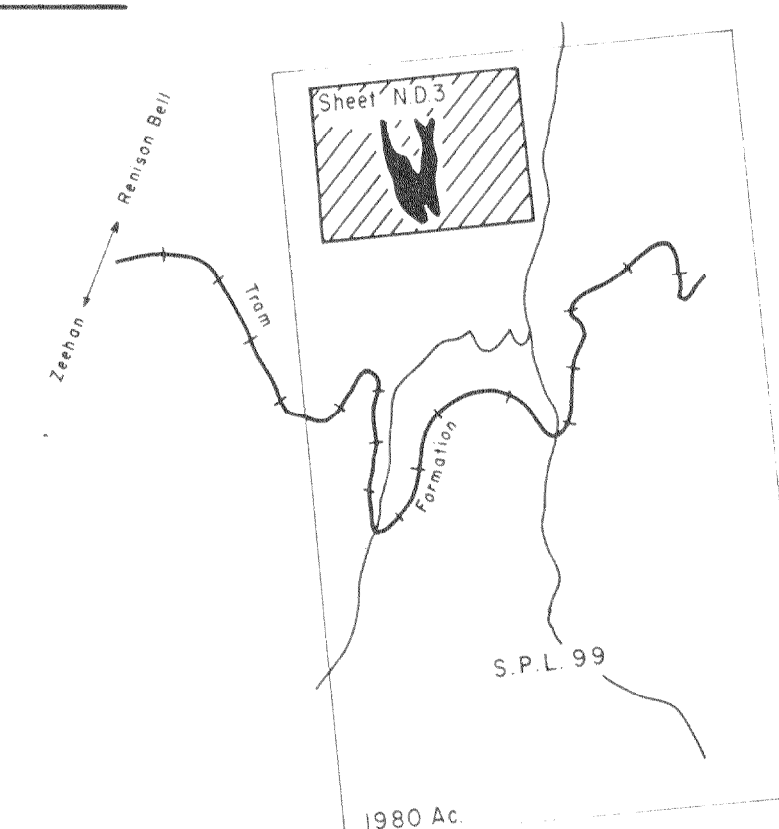
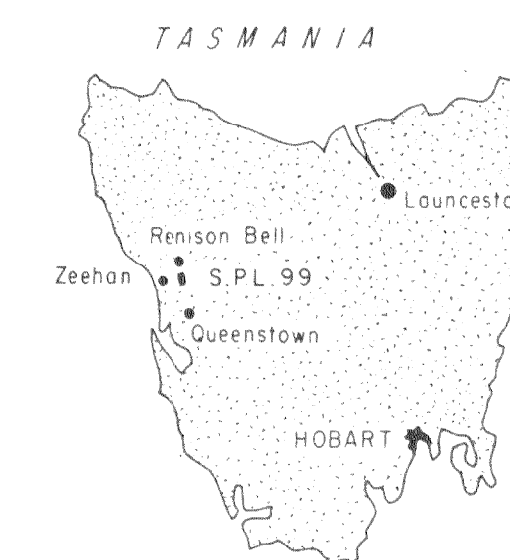
TASO4865

S.P.L. 99 NORTH DUNDAS
CHANNEL SAMPLE RESULTS
FROM COSTEANS A TO E
Longreach Metals N.L. 1" = 100'
Jan 1972 TCR 72-866

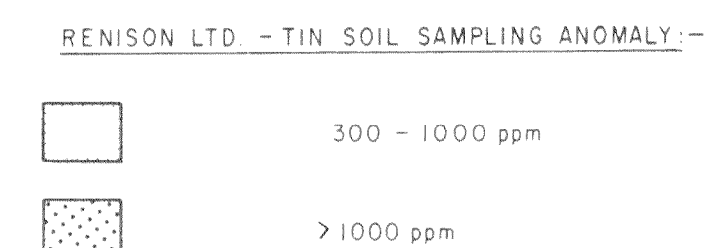
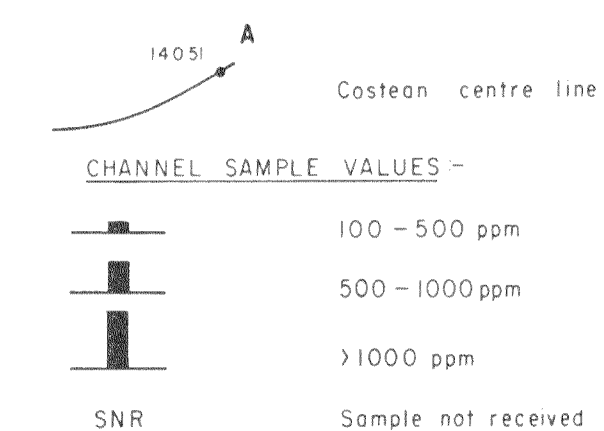


LOCALITY PLAN

S.P.L. 99



LEGEND



LONGREACH GROUP MANAGEMENT PTY. LTD.

LONGREACH METALS N.L.

S.P.L. 99 North Dundas

Channel Sample Results

From Costeans A to E

72-866

SCALE 1 inch = 100 feet	DWG No
DRAWN BY: Geochem results	
DATE: January 1972	REVISID: DATE:
APPROVED BY: C.C.E.	
UTM CODE	

ND 3