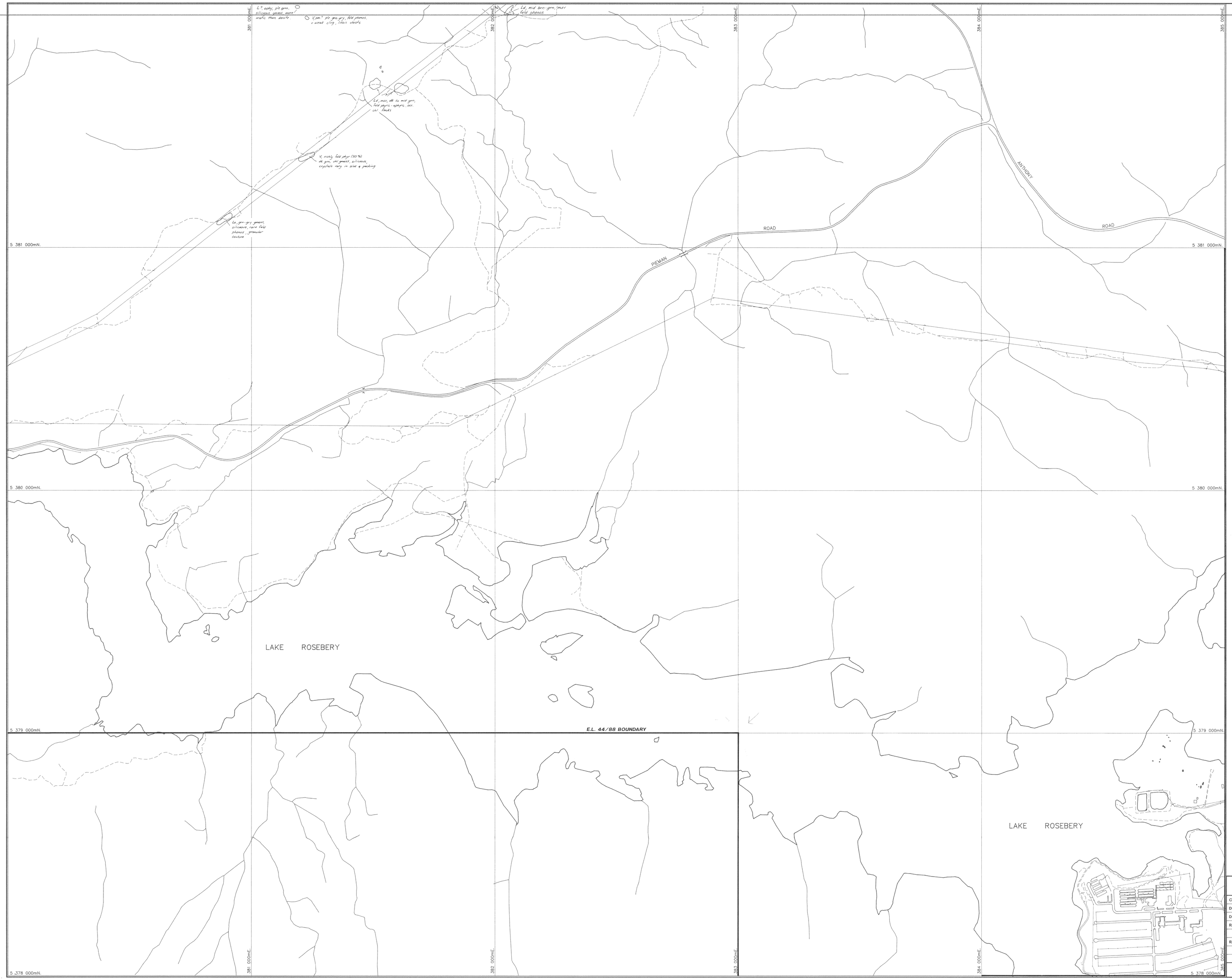

LEGEND

1. General Form

Colour, grain size, overall texture, Rock Type, constituents & textutres, alteration, mineralisation.

Descriptors and Rock Types to be separated by comma or slash. Derwent series 19 colours (in brackets) are intended for the Cambrian sequences.

2. Rock Types

Lavas L

a	(9)	acid
i	(46)	intermediate
b	(49)	basaltic
r	(9)	rhyolitic
d	(11)	dacitic
n	(46)	andesitic

Intrusives I

a	(12)	acid
i	(46)	intermediate
b	(49)	basic
ul		ultra basic
p		porphyritic
g	(12)	granitic
peg		pegmatitic

Volcaniclastics V

pm	(7)	pumiceous mass flow
q	(32)	quartz phyric mass flow
sst	(32)	sandstone
mf	(32)	coarse lithic mass flows

Sediments S

sh	(35)	shale
t	(36)	slate incl. black slate
slt	(35)	siltstone
sst	(36)	sandstone
tb		turbidite
w	(39)	wacke
cong	(34)	conglomerate
Δ		breccia
cht	(34)	chert
lst	(35)	limestone
dol	(35)	dolomite
q	(39)	quartzite
Fe		iron formation
gl	(4)	glacial deposits
fgl	(4)	fluvioglacial deposits
alv	(4)	alluvial deposits
mst	(35)	mudstone

Metamorphic Rocks M
Colours should be hatched

sht	(38)	schist
sp	(35)	semi-pelite
ps	(38)	psammite
amph		amphibolite
gran		granulite
sk		skarn
mb	(35)	marble
m		mylonite

Unassigned ?

Use alone or as a qualifier to other rock types where uncertain.

3. Descriptors

Colour:

ple	pale	bl	blue
dk	dark	wht	white
clr	clear	yel	yellow
or	orange	ol	olive
blk	black	grn	green
pk	pink	ppl	purple
rd	red	crm	cream
brn	brown		

Grainsize:

fg	fine grained
mg	medium grained
cg	coarse grained
vcg	very coarse grained

Overall Texture:

aug	augen
p	porphyritic
fol	foliated
clvd	cleaved
msv	massive
blk	blocky
bd	bedded
lam	laminated
xbd	cross bedded
xlam	cross laminated
br	brecciated
fb	flow banded
f.b.	flow brecciated
ufs	upwards fining sequence
hyd	hydaulastic
pill	pillowed
pep	peperitic

Constituents & Internal Textures:

f	feldspar
q	quartz
l	lithic
pm	pumice
styl	stylolites
wsp	wisps
ves	vesicles
sph	spherulites
lph	lithophysae
mic	micaceous

Alteration:

alb	albitised
co	carbonate alteration
chl	chloritised
ser	sericited
kao	kaolinised
ep	epidotised
sil	silicified

Mineralisation:

diss	disseminated
str	stringer
msv	massive
gos	gossan
bx	bowork
py	pyrite
po	pyrrhotite
asp	arsenopyrite
gn	galena
sp	sphalerite
mag	magnetite
hm	haematite

3. Mapping Symbols

- Strike and Dip of Strata (25)
- Strike and dip of inverted strata
- Strike and dip of cleavage or foliation (60)
- Plunge of lineation (50)
- Geological boundary position accurate
- Geological boundary position approximate
- Mine
- Abandoned prospect or mine
- Costean or trench
- Diamond drill hole, including projection
- Unconformity
- Fault
- Thrust Fault
- Plunging antiform
- Plunging synform

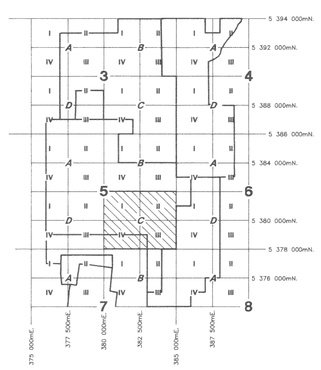

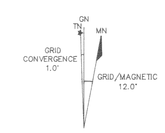

PASMINCO EXPLORATION
A Division of Pasminco Australia Limited

COMPILED : M.S.S.	E.L. 44/88 - BURNS PEAK JV
DATE : March 1993	**OUTCROP GEOLOGY**
DRAWN :	
REFERENCE :	
REVISIONS :	**SHEET 5C**
DRAWING No.	SCALE 1:5000 (0 100 200 METRES) — FIG. No.

E.L. 44/88 - Burns Peak JV
1:5000
OUTCROP GEOLOGY
SHEET 5C