
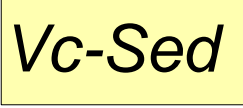




Interpreted Lithologies

- | | | |
|---|---------------|---------------------------------------|
|  | <i>Mvi</i> | <i>intrusives</i> |
|  | <i>Vc-Sed</i> | <i>volcaniclastics,
sediments</i> |

Interpreted Lineaments

- | | |
|---|--------------------|
|  | <i>mafic dykes</i> |
|  | <i>faults</i> |

TOPOGRAPHIC LEGEND:

- | | |
|---|-------------------------------|
|  | Railways |
|  | Roads |
|  | Rivers / Lake Outlines |
|  | Mining Leases |

Scale 1:20000
250 0 250 500 750 1000 1250
(meters)
GDA94 / MGA zone 55

**Yunnan Tin Australia TDK Resources Pty Ltd
EL22, Tullah, Tasmania, Australia**