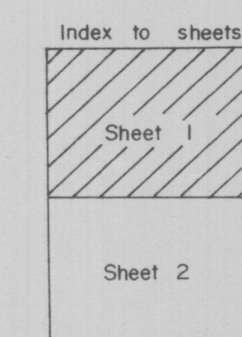
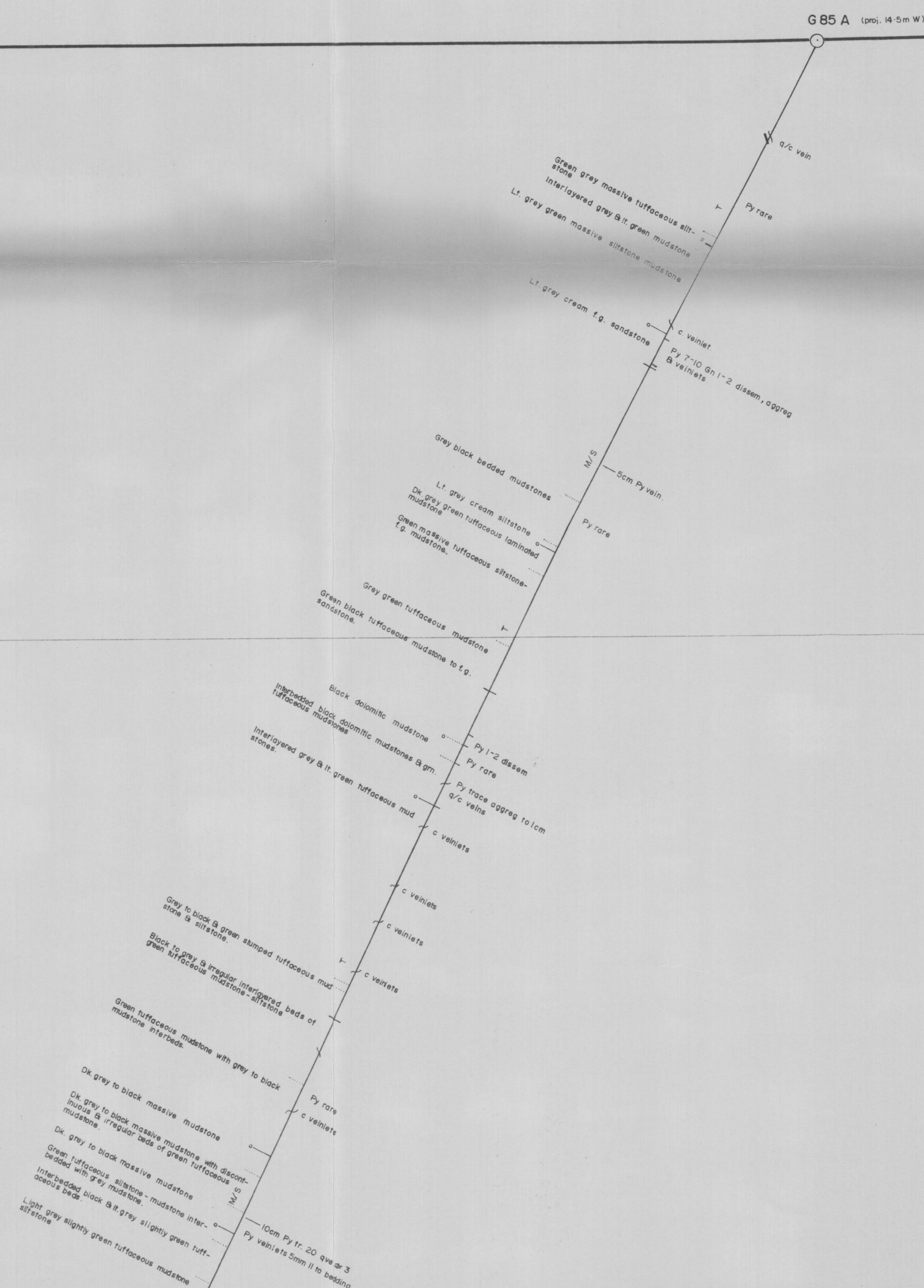



RL 120C

RL1100



Montana	Reference	Phone
---------	-----------	-------


Aberfoyle Exploration Pty Ltd

Geology: M.R.	NORTH WEST TASMANIA QUEEN HILL E.L. 47/71 CROSS SECTION 3620M MONTANA	Location code:
Drawn: R.J.E., J.L.R.		Date: June, 1982
Traced:		Scale: 1:500
Checked:		Plate No
Revised by: Date:		QH179/3620M