

Project Information:  
Survey by: SJ Geophysics Ltd.  
Survey Type: Volterra-3DIP  
Survey Date: May – June, 2018  
Inversion by: SJ Geophysics Ltd.  
Inversion Software: UBC-GIF DCIP3D

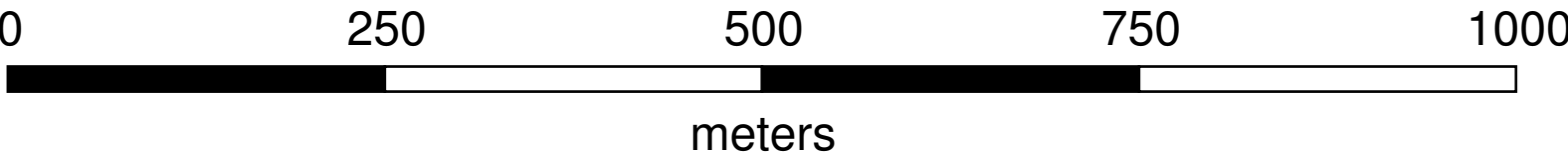
Instrumentation:  
Receiver: Volterra Acquisition Units  
Transmitter: GDD TX II  
Array Type: Distributed 3DIP

Mapping Information:  
Datum: GDA94  
Projection: MGA Z55  
Inversion Model: dcinv3d\_UTM\_r2i07.con  
Colour Classification: Modified Logarithmic  
Mapping Date: 27-Jul-2018

**Volterra 3DIP**

**Interpreted Resistivity Inversion Model (ohm.m)**

Depth: 25 m Below Topography

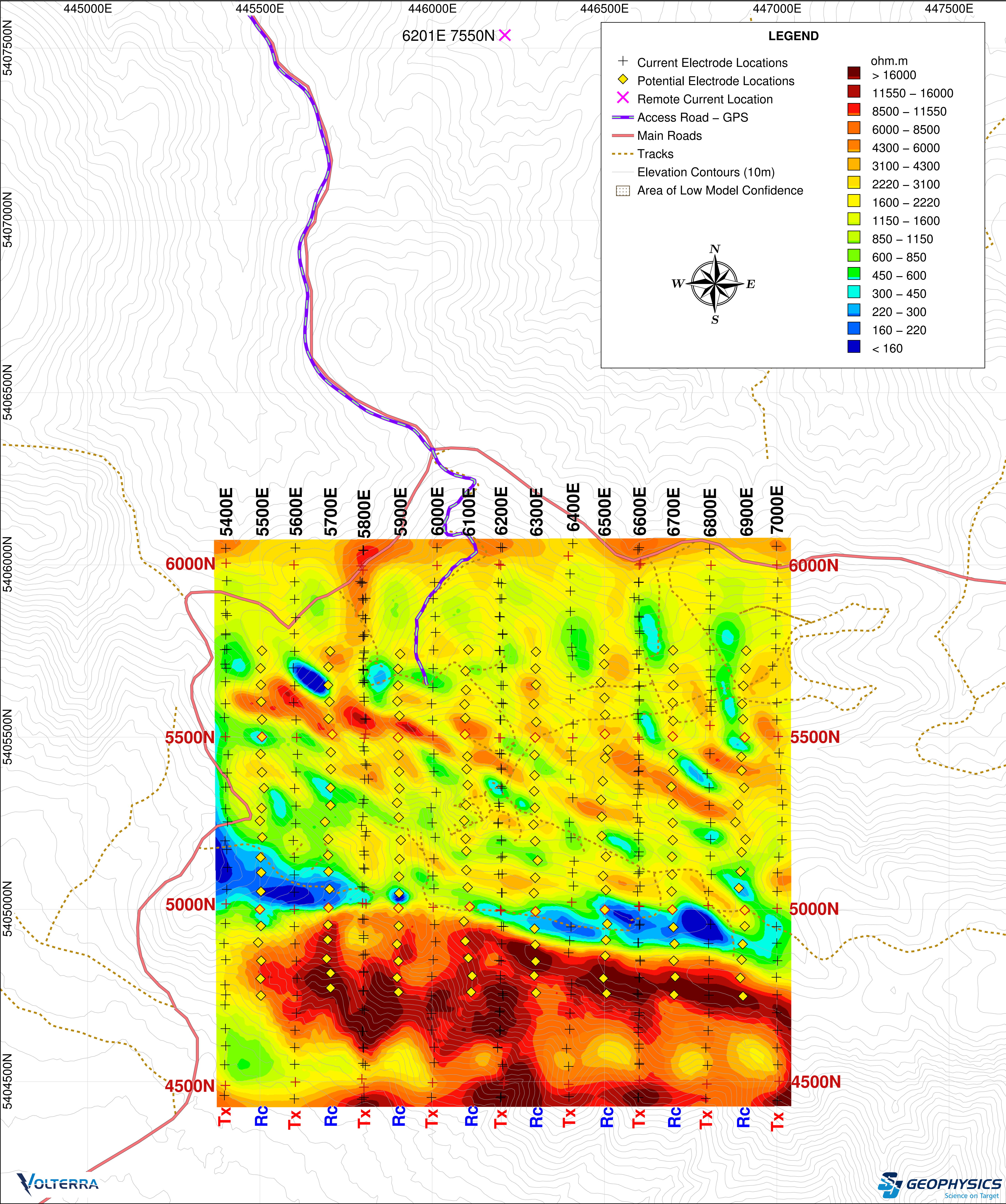


**Greatland Pty Ltd.**

**Firetower Property**

Sheffield, Tasmania, Australia





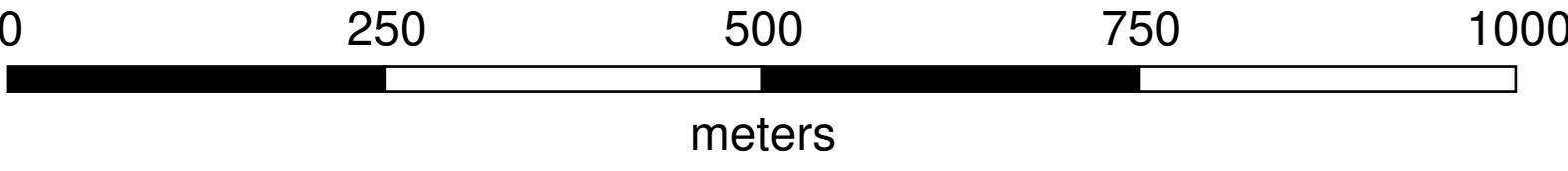
Project Information:  
Survey by: SJ Geophysics Ltd.  
Survey Type: Volterra-3DIP  
Survey Date: May – June, 2018  
Inversion by: SJ Geophysics Ltd.  
Inversion Software: UBC-GIF DCIP3D

Instrumentation:  
Receiver: Volterra Acquisition Units  
Transmitter: GDD TX II  
Array Type: Distributed 3DIP

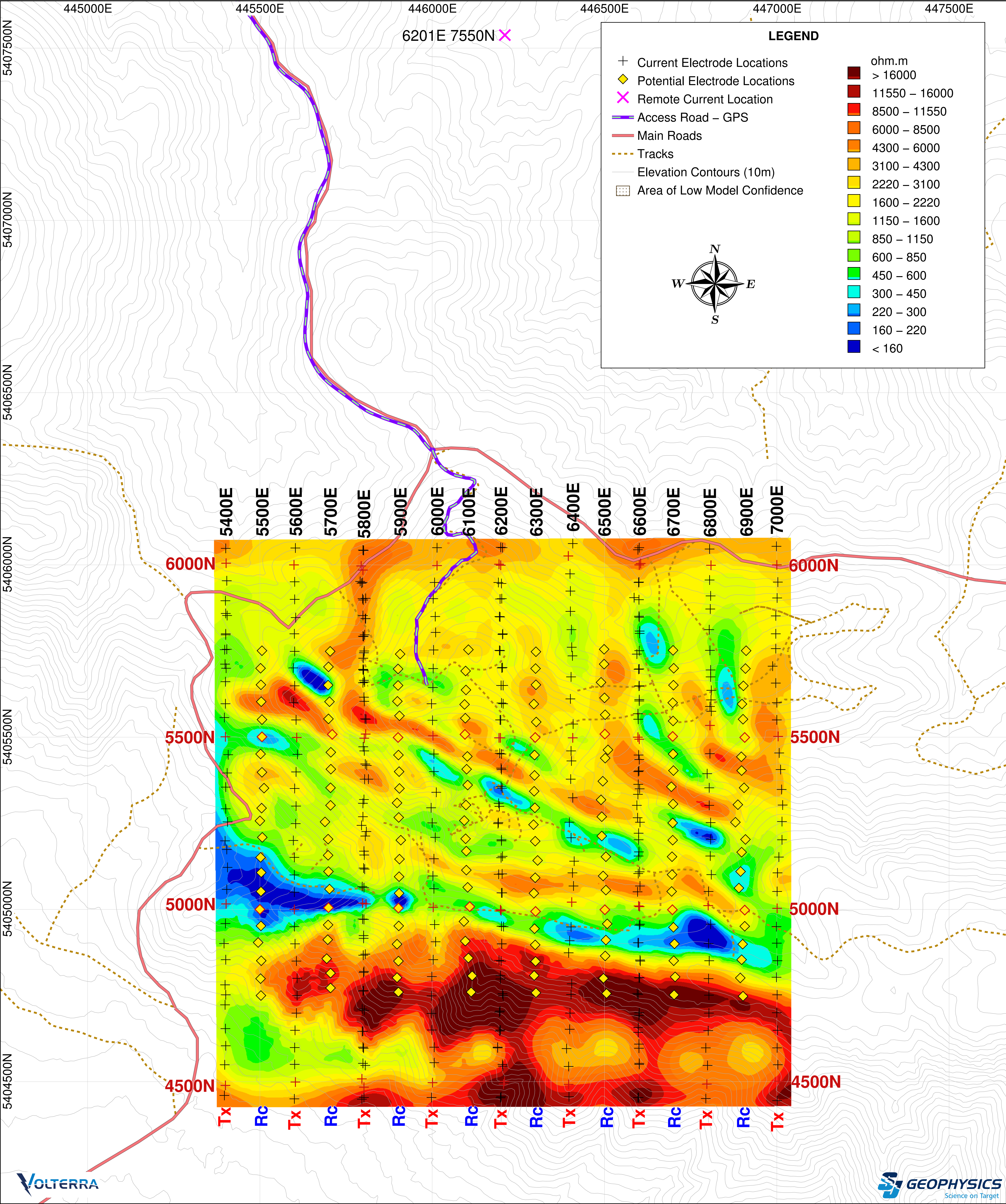
Mapping Information:  
Datum: GDA94  
Projection: MGA Z55  
Inversion Model: dcinv3d\_UTM\_r2i07.con  
Colour Classification: Modified Logarithmic  
Mapping Date: 27-Jul-2018

**Interpreted Resistivity Inversion Model (ohm.m)**

Depth: 50 m Below Topography







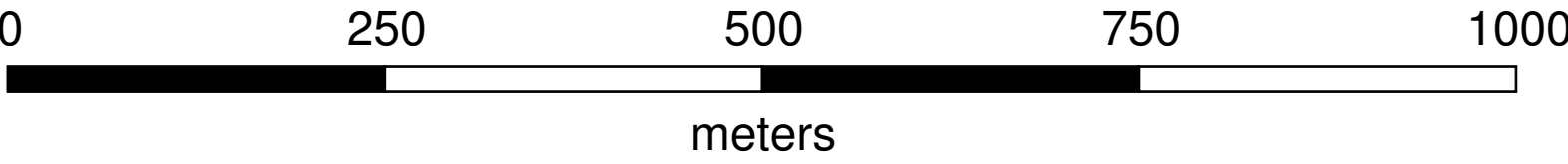
Project Information:  
Survey by: SJ Geophysics Ltd.  
Survey Type: Volterra–3DIP  
Survey Date: May – June, 2018  
Inversion by: SJ Geophysics Ltd.  
Inversion Software: UBC–GIF DCIP3D

Instrumentation:  
Receiver: Volterra Acquisition Units  
Transmitter: GDD TX II  
Array Type: Distributed 3DIP

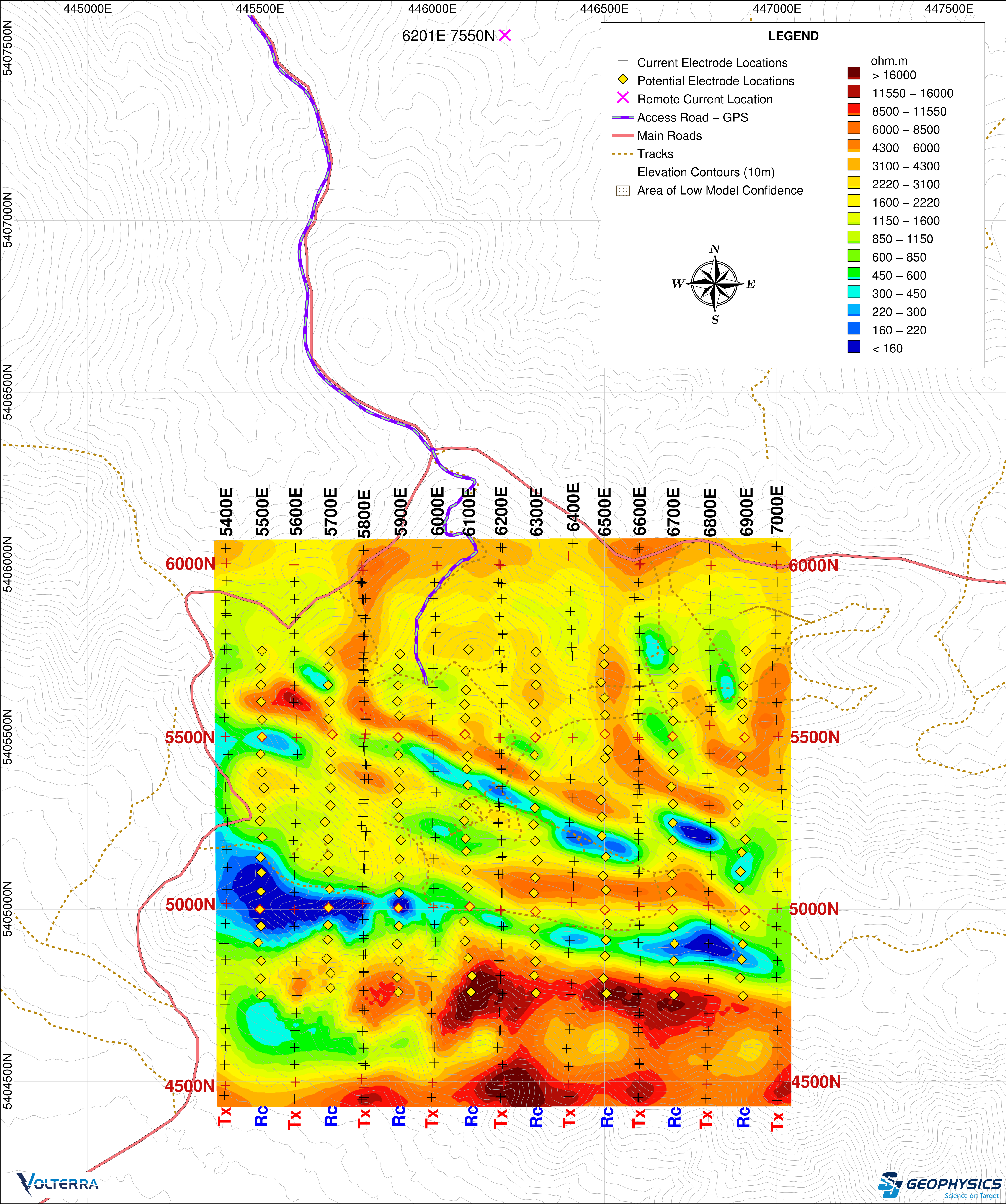
Mapping Information:  
Datum: GDA94  
Projection: MGA Z55  
Inversion Model: dcinv3d\_UTM\_r2i07.con  
Colour Classification: Modified Logarithmic  
Mapping Date: 27–Jul–2018

**Interpreted Resistivity Inversion Model (ohm.m)**

Depth: 75 m Below Topography







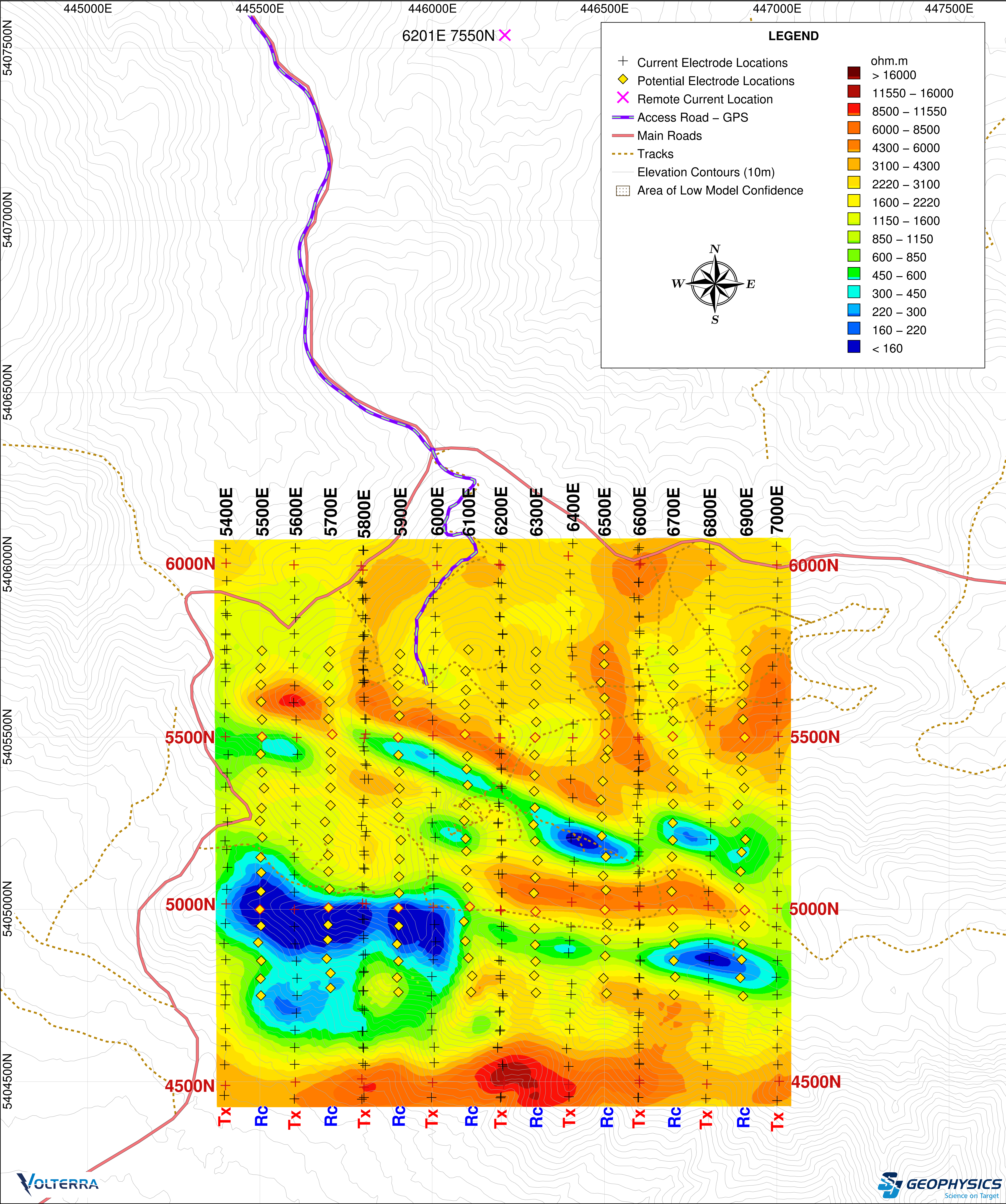
Project Information:  
Survey by: SJ Geophysics Ltd.  
Survey Type: Volterra-3DIP  
Survey Date: May – June, 2018  
Inversion by: SJ Geophysics Ltd.  
Inversion Software: UBC-GIF DCIP3D

Instrumentation:  
Receiver: Volterra Acquisition Units  
Transmitter: GDD TX II  
Array Type: Distributed 3DIP

Mapping Information:  
Datum: GDA94  
Projection: MGA Z55  
Inversion Model: dcinv3d\_UTM\_r2i07.con  
Colour Classification: Modified Logarithmic  
Mapping Date: 27-Jul-2018

Sheffield, Tasmania, Australia





Project Information:  
Survey by: SJ Geophysics Ltd.  
Survey Type: Volterra–3DIP  
Survey Date: May – June, 2018  
Inversion by: SJ Geophysics Ltd.  
Inversion Software: UBC–GIF DCIP3D

Instrumentation:  
Receiver: Volterra Acquisition Units  
Transmitter: GDD TX II  
Array Type: Distributed 3DIP

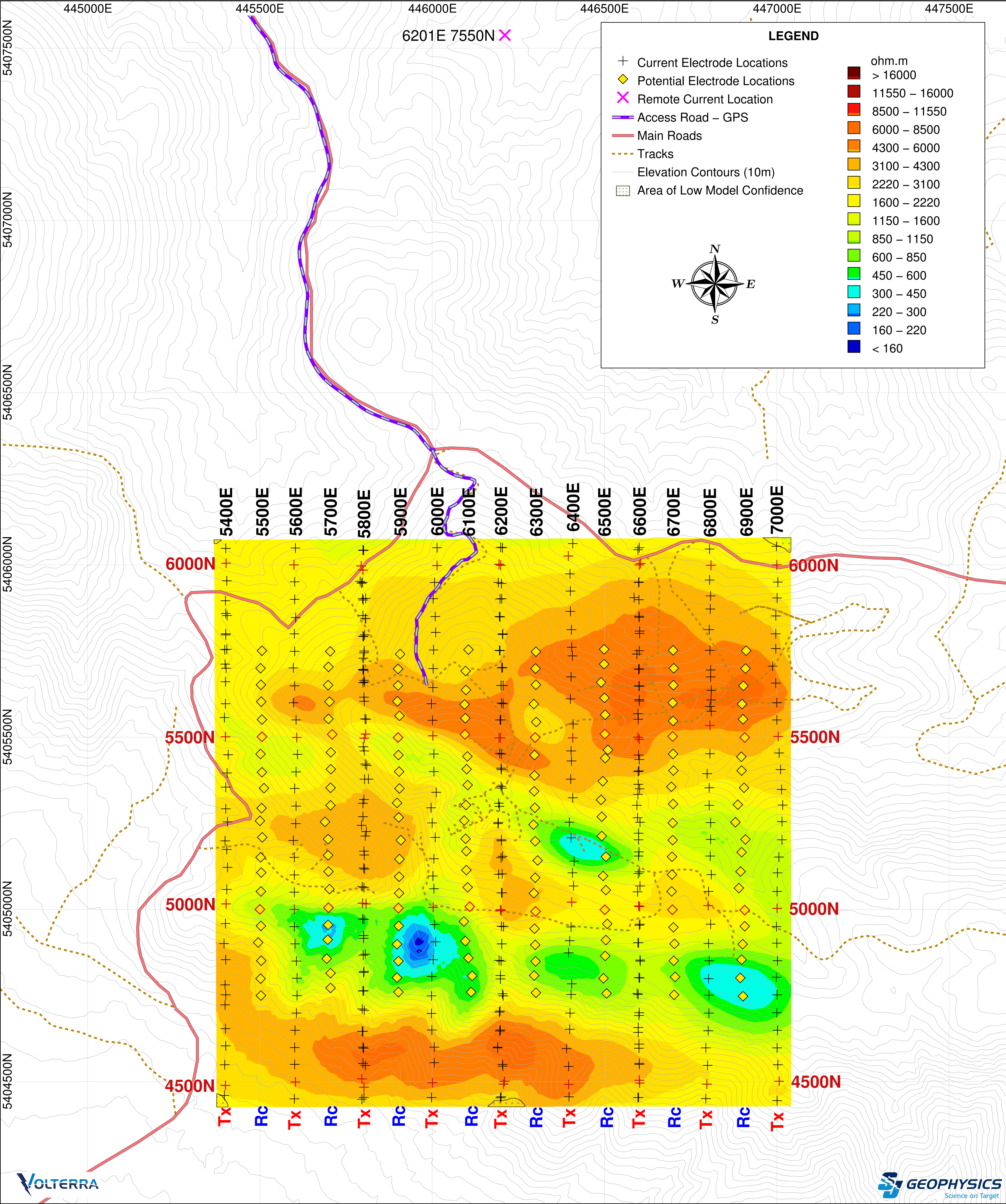
Mapping Information:  
Datum: GDA94  
Projection: MGA Z55  
Inversion Model: dcinv3d\_UTM\_r2i07.con  
Colour Classification: Modified Logarithmic  
Mapping Date: 27–Jul–2018

Sheffield, Tasmania, Australia









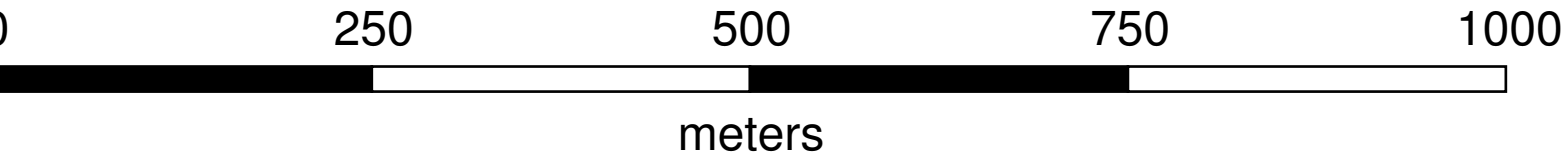
Project Information:  
 Survey by: SJ Geophysics Ltd.  
 Survey Type: Volterra–3DIP  
 Survey Date: May – June, 2018  
 Inversion by: SJ Geophysics Ltd.  
 Inversion Software: UBC–GIF DCIP3D

Instrumentation:  
 Receiver: Volterra Acquisition Units  
 Transmitter: GDD TX II  
 Array Type: Distributed 3DIP

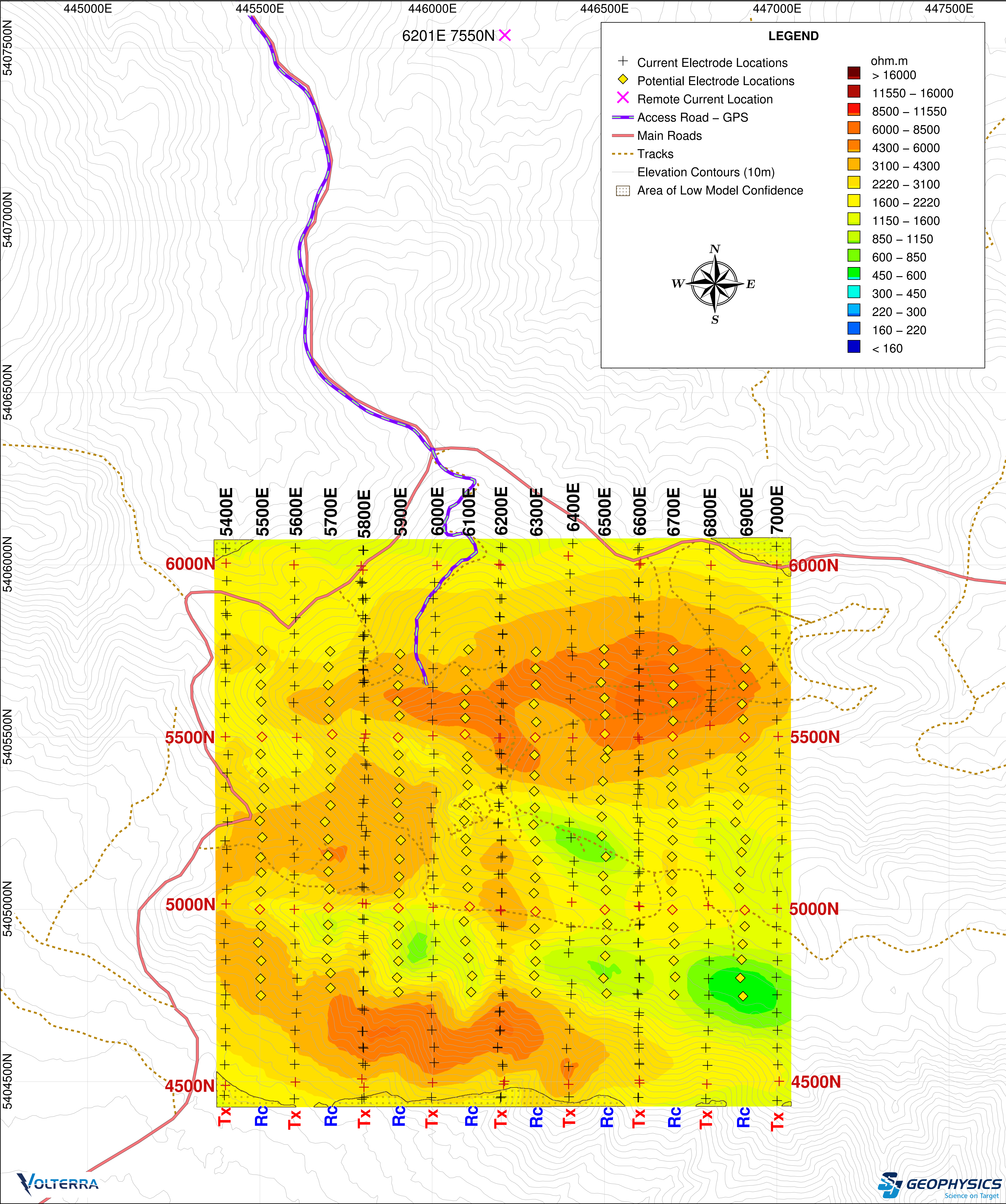
Mapping Information:  
 Datum: GDA94  
 Projection: MGA Z55  
 Inversion Model: dcinv3d\_UTM\_r2i07.con  
 Colour Classification: Modified Logarithmic  
 Mapping Date: 27–Jul–2018

**Interpreted Resistivity Inversion Model (ohm.m)**

Depth: 250 m Below Topography







Project Information:  
Survey by: SJ Geophysics Ltd.  
Survey Type: Volterra-3DIP  
Survey Date: May – June, 2018  
Inversion by: SJ Geophysics Ltd.  
Inversion Software: UBC-GIF DCIP3D

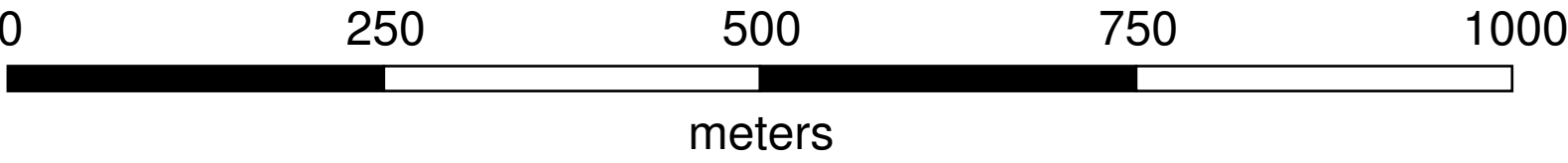
Instrumentation:  
Receiver: Volterra Acquisition Units  
Transmitter: GDD TX II  
Array Type: Distributed 3DIP

Mapping Information:  
Datum: GDA94  
Projection: MGA Z55  
Inversion Model: dcinv3d\_UTM\_r2i07.con  
Colour Classification: Modified Logarithmic  
Mapping Date: 27-Jul-2018

## Volterra 3DIP

### Interpreted Resistivity Inversion Model (ohm.m)

Depth: 300 m Below Topography

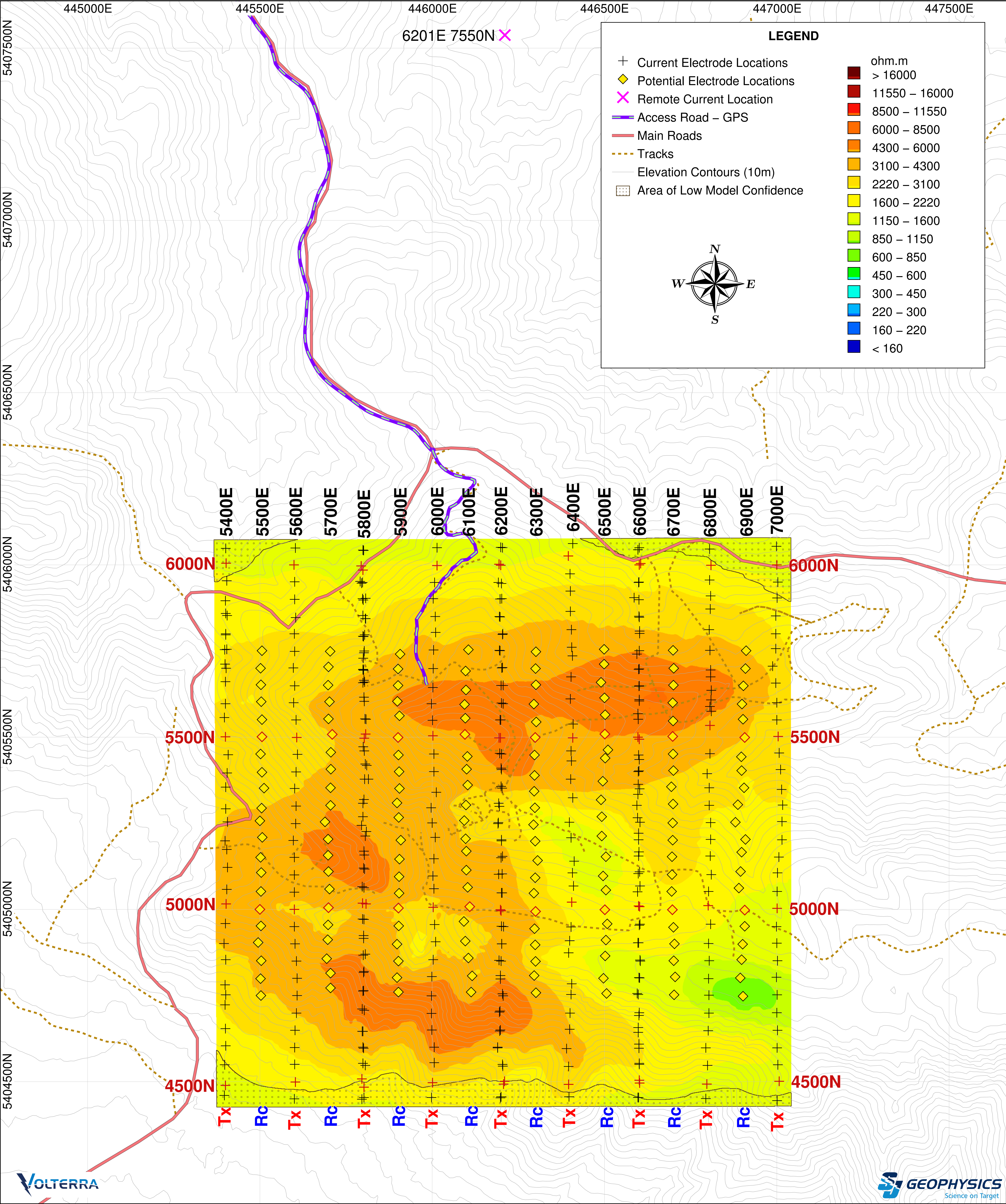


## Greatland Pty Ltd.

### Firetower Property

Sheffield, Tasmania, Australia





Project Information:  
Survey by: SJ Geophysics Ltd.  
Survey Type: Volterra–3DIP  
Survey Date: May – June, 2018  
Inversion by: SJ Geophysics Ltd.  
Inversion Software: UBC–GIF DCIP3D

Instrumentation:  
Receiver: Volterra Acquisition Units  
Transmitter: GDD TX II  
Array Type: Distributed 3DIP

Mapping Information:  
Datum: GDA94  
Projection: MGA Z55  
Inversion Model: dcinv3d\_UTM\_r2i07.con  
Colour Classification: Modified Logarithmic  
Mapping Date: 27–Jul–2018

**Volterra 3DIP**

**Interpreted Resistivity Inversion Model (ohm.m)**

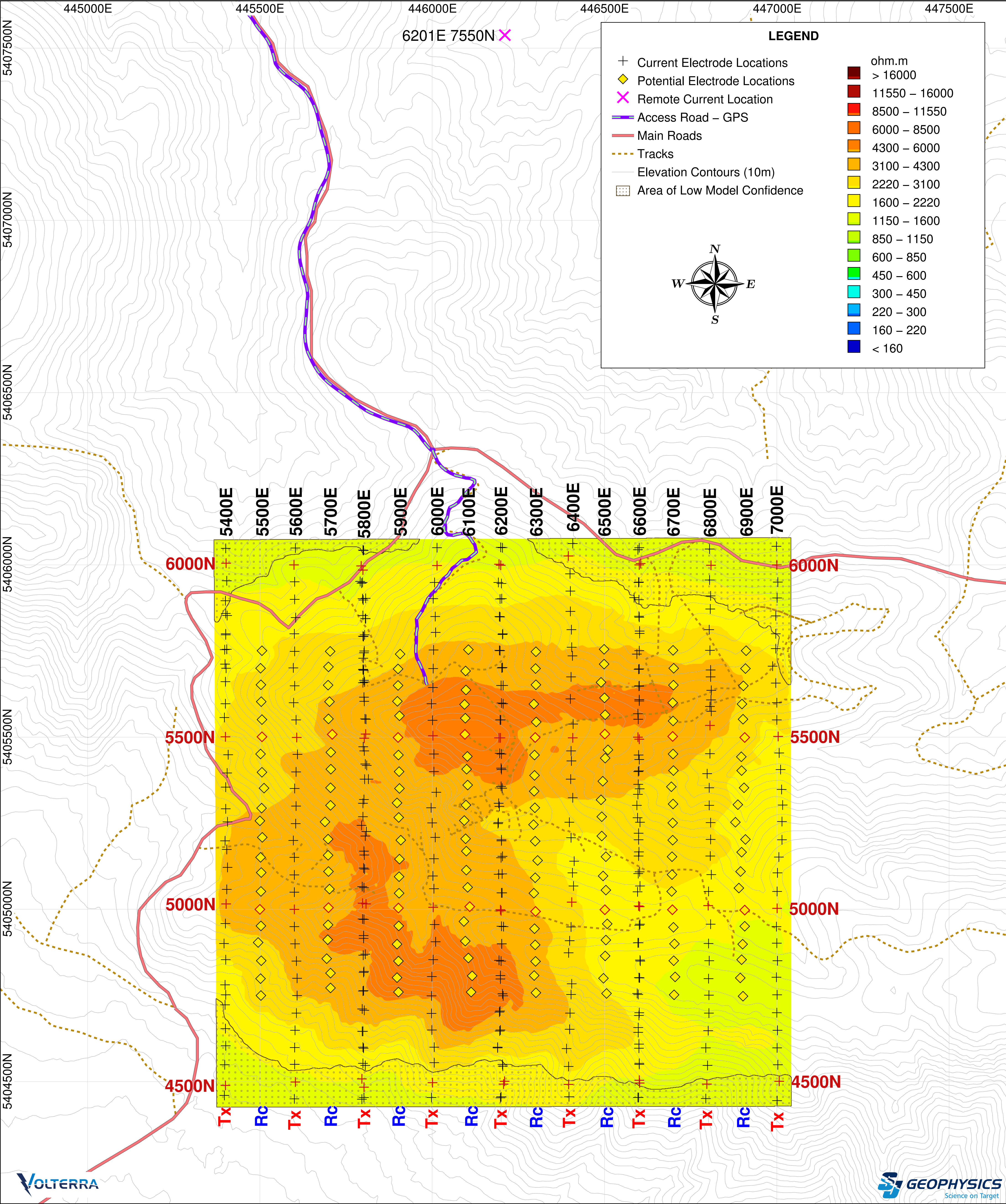
Depth: 350 m Below Topography

**Greatland Pty Ltd.**

**Firetower Property**

Sheffield, Tasmania, Australia





Project Information:  
Survey by: SJ Geophysics Ltd.  
Survey Type: Volterra-3DIP  
Survey Date: May – June, 2018  
Inversion by: SJ Geophysics Ltd.  
Inversion Software: UBC-GIF DCIP3D

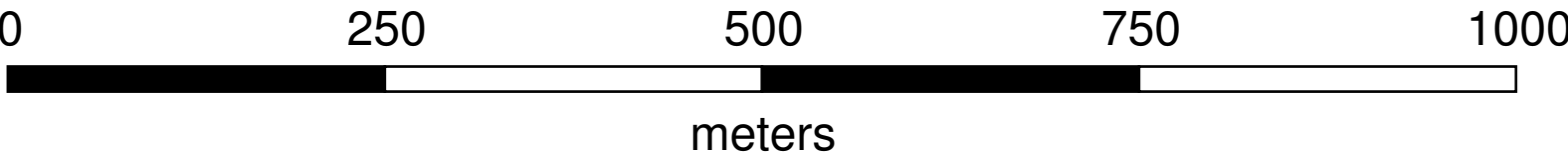
Instrumentation:  
Receiver: Volterra Acquisition Units  
Transmitter: GDD TX II  
Array Type: Distributed 3DIP

Mapping Information:  
Datum: GDA94  
Projection: MGA Z55  
Inversion Model: dcinv3d\_UTM\_r2i07.con  
Colour Classification: Modified Logarithmic  
Mapping Date: 27-Jul-2018

## Volterra 3DIP

### Interpreted Resistivity Inversion Model (ohm.m)

Depth: 400 m Below Topography



## Greatland Pty Ltd.

### Firetower Property

Sheffield, Tasmania, Australia