1083

SEE E2

SHEET S1 E2

S3700

4200

4700

5200

5700

6100

6700

S7200

SEE S1 E1

SEE S1 E3

SEE S2 E2

E 5600

6100

6600

7100

7600

8100

E 8400

O 4X
234.39
19.0
Nil.

O 3X
234.89
56.0
Nil

O 2X
235.27
93.0
Tr.

O 1X
235.3
116.0
Tr.

O 239B
235.72
102.0
Tr.

237B
235.16
100.0
10.7

240

240

240

230

250

250

240

230

260

σ 71
230.22
66.0
0.10

Q 72
227.36
58.6
3.45

O 73
230.46
44.5
Tr.

σ 74
237.48
36.75
0.32

O 75
248.63
35.0
Nil.

10841
M

19 Ac.

11221
M

10 Ac.

LEGEND

- Over 8 oz Sn Oz per cu. yd.
- 4 oz to 8 oz " " " " "
- 2 oz to 4 oz " " " " "
- Under 2 oz " " " " "
- Trace
- Barren
- No data available.

O 2L Bore No.
196.17 Surface Level
115.5 Depth to bedrock
12.41 Value in oz./c.yd.

N3 W3	N3 W2	N3 W1			
		N2 W1	N2		
		N1 W1	N1		
			00	E1	
			S1	S1 E1	S1 E2
			S2	S2 E1	S2 E2
				S3 E1	

857028

71-783

0 1 2 3 4 Chains

0 100 200 300 Feet.

B.M.I. MINING PTY. LTD.

SCOTIA LEAD

5 cm

Fig 17

1083

1084

SEE S1

SHEET S2.

S7200

7500

8000

8500

9000

9500

10000

10500

S10800

SEE S2 W1

SEE S2 E1

SEE S3

0

500

1000

1500

2000

2500

E2800

OU429

OU428

OU427

OU426

OU425

OU396

OU395

OU411

OU416

OU412

AG2
273·3
96'

AG5
261·0
66'

AG3
271·1
48'

AG4
270·8
76'

N3 W3	N3 W2	N3 W1			
		N2 W1	N2		
		N1 W1	N1		
			00	E1	
			S1	S1 E1	S1 E2
			S2	S2 E1	S2 E2
				S3 E1	

LEGEND

- ◎A, ◎P — B.M.I. drilling; A = Auger; P = Percussion
- Over 8 oz Sn O2 per cu. yd.
- 4oz to 8 oz " " " " "
- 2oz to 4 oz " " " " "
- Under 2 oz " " " " "
- Trace
- Barren
- No data available.

O 2L Bore No.
196·17 Surface level
115·5 Depth to bedrock
12·41 Value in oz/c.yd.

OU425 Utah drilling (1966)

857029

71-783

0 1 2 3 4 Chains

0 100 200 300 Feet

B.M.I. MINING PTY. LTD.

SCOTIA LEAD

5 cm

SHEET S2

Fig 18

1084

1085

SEE S1 E1

SHEET S2 E1

SEE S2 E2

SEE S3 E1

SHEET S2 E1

S7200 7500 8000 8500 9000 9500 10000 S10800

E2800 3000 3500 4000 4500 5000 5500 E5600

19X 291·19 105·0 Nil.

20X 285·70 93·0 Tr.

22X 282·24 74·0 Nil.

23X 278·75 53·0 Nil.

24X 277·28 43·0 Nil

25X 276·79 36·0 Nil.

9686 M 80 Ac.

9680 M 80 Ac.

11950 M 40 Ac.

11949 M 70 Ac.

280 270 260 250

85 276·89 136·66 0·35

84 270·14 117·0 0·67

83 266·02 131·0 4·45

82 262·93 117·0 8·42

81 117 0·54

78 122·16 43·14

87 264·84 85·75 0·51

80 261·62 124·66 1·88

79 258·99 124·58 12·74

10 256·33 59·0 Tr.

9 86·5 0·33

21 85·5 1·2

67 265·96 40·75 Tr

66 264·38 57·25 0·17

65 261·76 46·0 Tr.

64 258·80 44·5 Tr.

63 269·81 85·25 Tr.

62 268·28 99·25 1·42

56 265·80 58·0 Tr.

32 260·61 55·5 Tr.

30 261·87 74·0 Tr.

68 262·35 89·5 Tr.

29 263·37 80·33 0·17

31 82·25 2·92

MOUNT CAMERON WATER RACE RESERVE 5 Ac.

57 abandoned at 20'

61 268·09 79·5 Tr.

60 266·19 106·5 3·49

58 264·80 80·25 Tr.

59 262·97 65·50 Tr.

53 265·20 76·0 Tr.

52 264·37 91·0 Tr.

51 263·80 98·0 2·45

54 261·81 104·0 24·41

55 260·72 91·0 0·63

035 262·01 6·0 Nil.

34 259·99 21·0 Tr.

90 262·65 85·66 3·70

89 261·62 91·83 17·22

88 258·24 101·13 12·46

91 257·09 80·16 0·32

50 259·89 75·5 Tr.

49 260·91 91·0 7·88

48 260·23 92·5 3·93

47 257·08 93·66 16·22

46 254·97 87·5 0·59

45 0·63

44 79·5 4·88

43 2·26

41 8·49

42 0·97

40 55 0·24

39 61 2·21

38 76·75 0·83

37 73 1·55

LEGEND

- Over 8 oz Sn O2 per cu. yd.
- 4 oz to 8 oz " " " " "
- 2 oz to 4 oz " " " " "
- Under 2 oz " " " " "
- Trace
- Barren
- No data available.

2L Bore No.
196·17 Surface Level
115·5 Depth to Bedrock
12·41 Value in oz./c.yd.

N3 W3	N3 W2	N3 W1			
		N2 W1	N2		
		N1 W1	N1		
			00	E1	
			S1	S1 E1	S1 E2
			S2	S2 E1	S2 E2
				S3 E1	

857030
71-783

0 1 2 3 4 Chains

0 100 200 300 Feet.

B.M.I. MINING PTY. LTD.

SCOTIA LEAD

5 cm

Fig 19

1085

1086

SEE S1 E2

SHEET S2 E2

S7200

7500

8000

8500

9000

9500

S10800

E5600

6000

6500

7000

7500

8000

E8400

SEE S3 E2

S2 E1

SEE

SEE S2 E3

MOUNT CAMERON

WATER RACE RESERVE

81 259·47 117·0 0·54

70 253·66 112·25 0·55

43X 88 Nil

50X 79 Tr.

151X 112 9·0

42X 110 2·5

49X 110 5·0

51X 107 Tr.

146X 99 Tr.

150X 112 2·7

147X 109 9·18

145X 102 4·86

77 253·10 135·16 11·26

129X 117 7·35

130X 112 5·26

131X 119 29·44

69 250·09 112·0 3·7

132X 105 2·7

41X 109 10·38

76 247·55 104·75 3·54

48X 103·5 6·0

144X 100 1·0

78 255·86 122·16 43·14

149X 111 Tr.

148X 104 Tr.

143X 99 Tr.

40X 98 Tr.

36X 98 Tr.

44X 102 0·86

45X 100 3·99

46X 100 2·0

47X 91 Tr.

142X 97 1·35

34X 118 1·5

33X 117

32X 250·60 93·0 Tr.

35X 85 Nil

128X 90 Nil

18 251·08 91·25 Tr.

127X 88 Tr.

123X 95·5 Tr.

124X 95·5 Tr.

15 248·69 105·0 0·89

125X 103 Tr.

126X 106 4·9

127X 103 Tr.

138X 102 Tr.

139X 99 Tr.

140X 100·5 9·45

141X 96 Tr.

39X 101 4·76

37X 102·5 3·07

31X 249·23 110·0 7·0

17 252·41 61·0 Tr.

117Z 108 2·54

118Z 91 Tr.

14 249·83 109·5 2·39

119Z 110 8·46

120Z 107 6·29

121Z 105 Tr.

13 247·01 103·0 5·52

133X 101·5 6·29

38X 101 3·41

134X 100 4·05

135X 99 Tr.

136X 50 2·7

137X 88 Tr.

5 240·61 87·25 Tr.

30X 248·91 108·0 16·0

16 254·61 109Z 93 Tr.

110Z 107 Tr.

111Z 108 9·28

12 250·21 107·75 6·98

112Z 108 12·27

113Z 105 6·64

114Z 105 6·01

11 247·91 104·58 6·29

115Z 104·5 2·27

116Z 101 1·26

4 242·44 76·25 Tr.

29X 249·07 106·5 7·0

9 254·28 85·5 1·2

101Z 38 Tr.

102Z 106 8·45

103Z 106 3·6

8 251·55 106·58 3·37

104Z 107 2·5

105Z 106 3·36

106Z 104 7·8

7 248·56 105·6 2·6

107Z 103 Tr.

108Z 101 3·42

6 248·56 80·25 3·17

3 244·04 74·25 0·20

28X 249·51 106·0 10·0

21 250·83 85·5 1·2

57X 84 Tr.

56X 101 3·0

55X 101 16·0

20 248·34 100·83 13·4

54X 103 3·0

53X 103 7·0

52X 99·5 5·0

19 246·73 98·75 7·07

2 241·13 58·50 Tr.

26X 247·62 98·0 1·0

27X 245·45 98·0 5·0

60X 80 Tr.

59X 96 3·0

58X 96 1·0

23 246·75 100·0 5·33

51Z 99 2·0

50Z 97 5·0

49Z 97·5 11·0

22 244·20 95·0 5·38

24 249·35 87·0 3·74

1 241·13 69·5 Tr.

240

26 248·85 87·5 0·18

28 254·80 97·83 10·01

55Z 98·5 0·22

47Z 103 9·0

48Z 101·5 4·0

27 252·00 95·0 0·58

83Z 81 Nil

84Z 82 Nil

82Z 91 Tr.

81Z 80·5 Nil.

80Z 82 Tr.

31 262·36 62·25 2·62

250

260

34 259·99 21 Tr.

33 257·13 55·0 0·84

36 256·49 36·5 0·2

LEGEND

- Over 8 oz Sn Oz per cu. yd.
- 4 oz to 8 oz " " " " "
- 2 oz to 4 oz " " " " "
- Under 2 oz " " " " "
- Trace
- Barren
- No data available.

O 2L Bore No.
196·17 Surface Level
115·5 Depth to Bedrock
12·41 Value in oz./cu.yd.

N3 W3	N3 W2	N3 W1				
		N2 W1	N2			
		N1 W1	N1			
			00	E1		
			S1	S1 E1	S1 E2	
			S2	S2 E1	S2 E2	
				S3 E1		

5 cm

0 1 2 3 4 Chains

0 100 200 300 Feet.

857031

71-783

B.M.I. MINING PTY. LTD.

SCOTIA LEAD

1086 Fig 20

1087

SEE S2 E1.

11950 M 40 Ac.

SHEET S3 E1

S 10800

11000

11500

12000

12500

13000

13500

14000

S 14400

SEE S3

9380
M

140

11A
239·95
54·16
1·58

10A
242·67
67·66
2·96

4A
245·93
61·
0·64

9A
243·42
69·25
3·2

8A
243·09
51·0
3·11

3A
244·93
40·0
Tr.

2A
245·09
65·8
1·8

7A
241·95
67·0
0·93

RYAN

6A
241·53
68·75
10·24

1A
243·74
66·25
10·24

5A
239·90
64·5
4·4

140

10857
M

20 Ac.

SEE S3E2.

LEGEND

- Over 8 oz Sn Oz per cu. yd.
- 4 oz to 8 oz " " " " "
- 2 oz to 4 oz " " " " "
- Under 2 oz " " " " "
- Trace
- Barren
- No data available.

21 Bore No.
196·71 Surface Level
115·5 Depth to bedrock
12·41 Value in oz/c.yd.

N3 W3	N3 W2	N3 W1			
		N2 W1	N2		
		N1 W1	N1		
			00	E1	
			S1	S1 E1	S1 E2
			S2	S2 E1	S2 E2
				S3 E1	

857032

71-783

0 1 2 3 4 Chains.

0 100 200 300 Feet.

B.M.I. MINING PTY. LTD.

SCOTIA LEAD

SHEET S3 E1

E 2800

3000

3500

4000

SEE S4 E1.

4500

5000

5500

5600

5 cm

1087

Fig 21

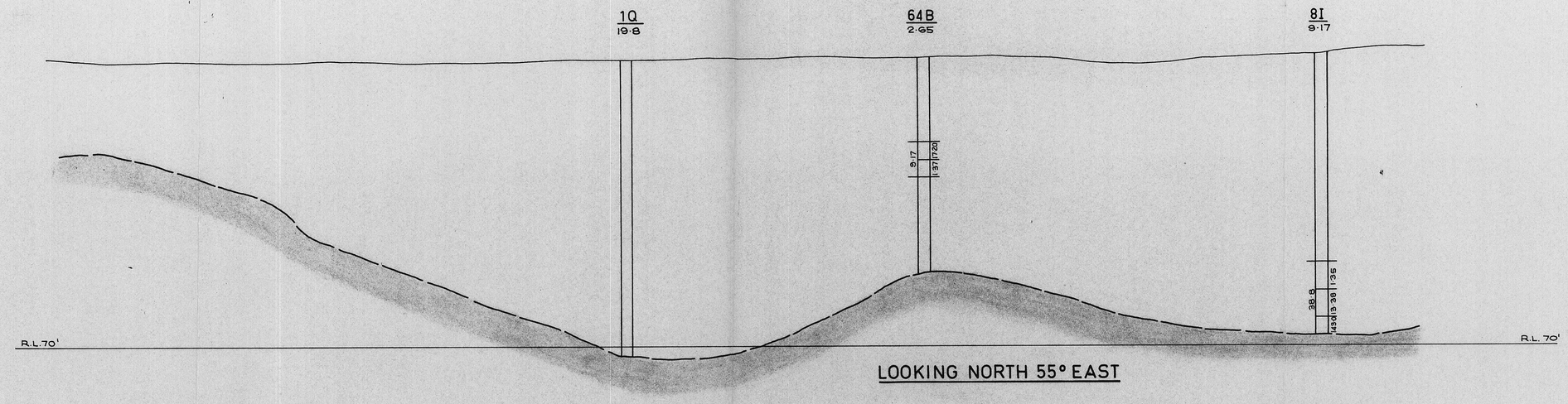

LOOKING NORTH 55° EAST

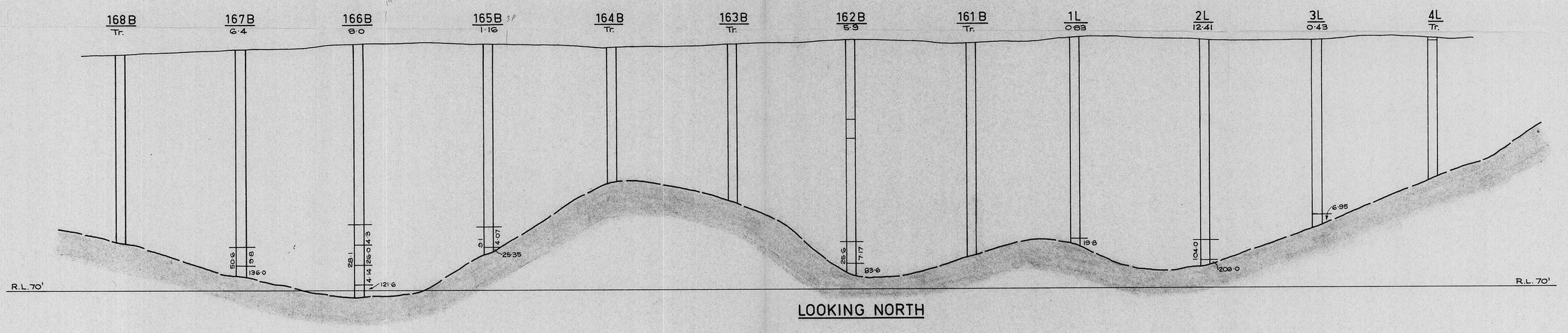

LOOKING NORTH

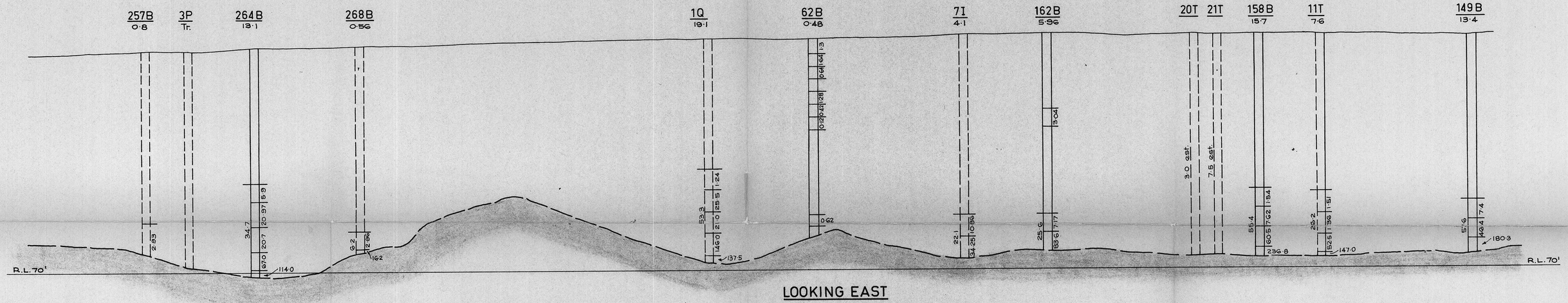

LOOKING EAST

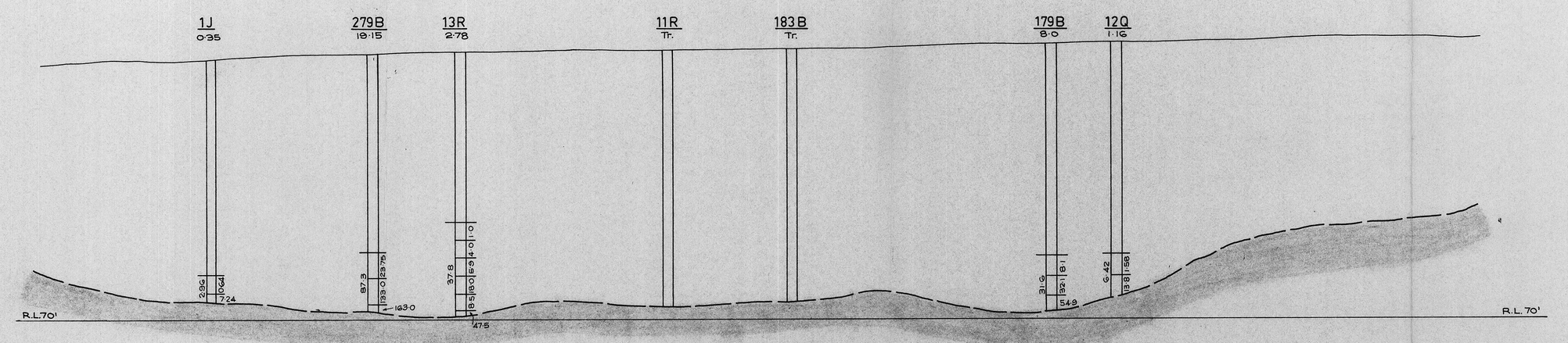

LOOKING EAST

NOTE: Small figures above each Bore indicate tin content of entire hole in oz. $Sn.O_2$/per.cu.yd.

Datum is water level in Ringarooma River at Footbridge.

857033

5 cm

71-783

B.M.I. MINING PTY. LTD.

GLADSTONE DISTRICT

SCOTIA LEAD

N1 AREA

SECTIONS OF BORES

Scale: 1 inch = 30 feet natural

JUNE 1971

Fig 22

1088



LEGEND

- Cement
- Pug
- Puggy Drift
- Drift & Sediments
- Sand
- Gravel
- Wash
- Bottom Slate & Gravel

Small figures above each Bore indicates tin content of entire hole in oz. Sn. Oz / per.cu.yd.

Datum is water level in Ringarooma River at the footbridge

857034 71-783

B.M.I. MINING PTY. LTD.

GLADSTONE DISTRICT

SCOTIA LEAD

N1 AREA

SECTIONS OF BORES LOOKING NORTH

Scale : 1 inch = 30 feet natural

5 cm

1089 **Fig 23** JUNE 1971

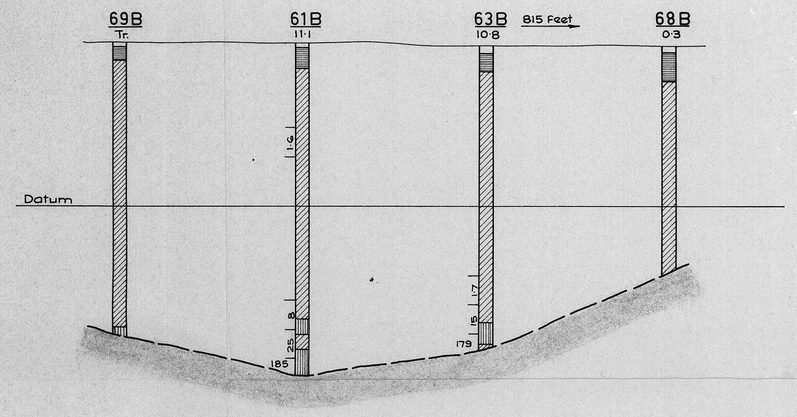

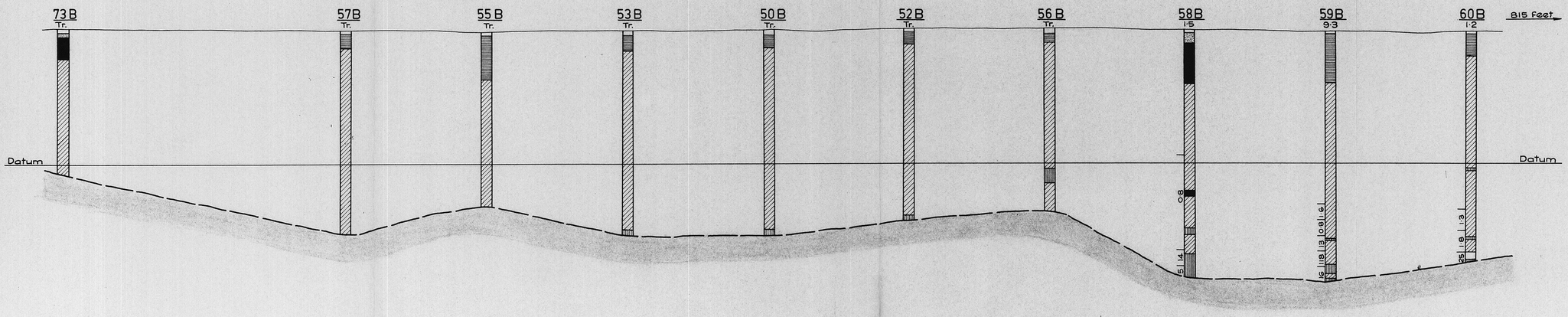

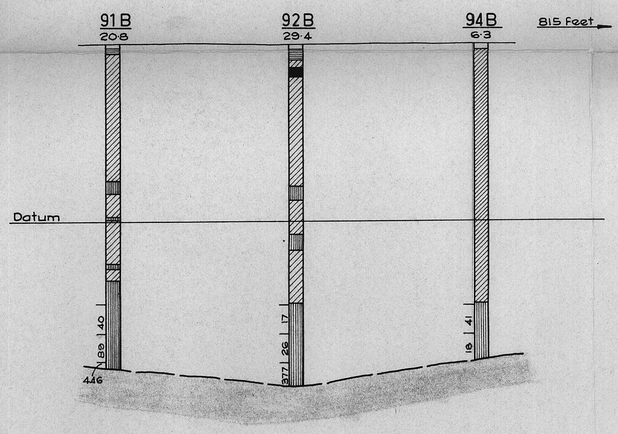

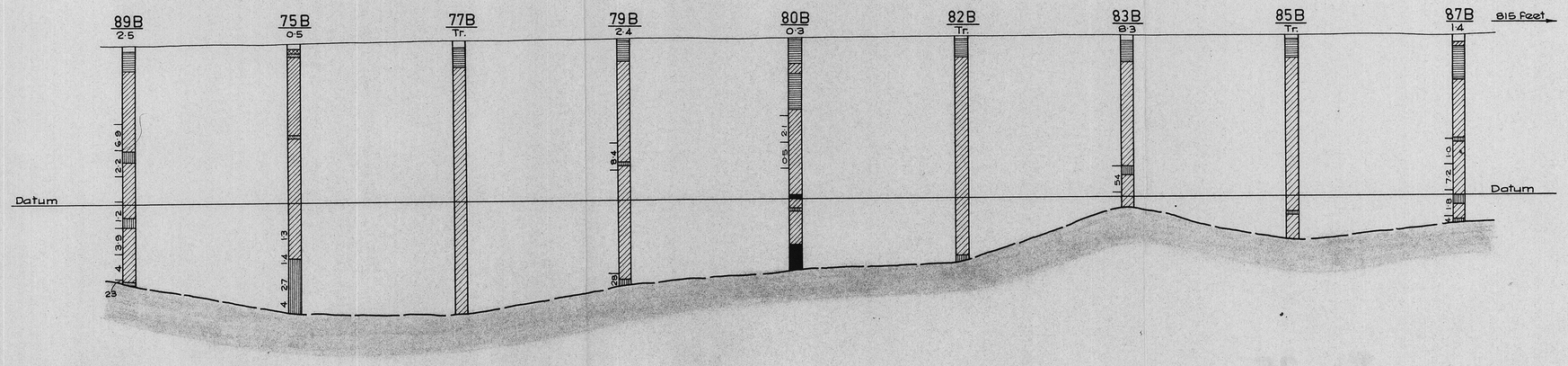

- Cement.
- Pug.
- Puggy Drift.
- Drift & Sediments.
- Sand.
- Gravel.
- Wash.
- Bottom Slate & Gravel.

Small figures above each Bore indicates tin content of entire hole in oz. SnO_2 per cu.yd.

Datum is water level in Ringarooma River at the footbridge.

857035 71-783

B.M.I. MINING PTY. LTD.

GLADSTONE DISTRICT

SCOTIA LEAD

00 AREA

SECTIONS OF BORES LOOKING N. 60° W.

Scale : 1 inch = 30 feet natural

5 cm

JUNE 1971

1000

Fig 24

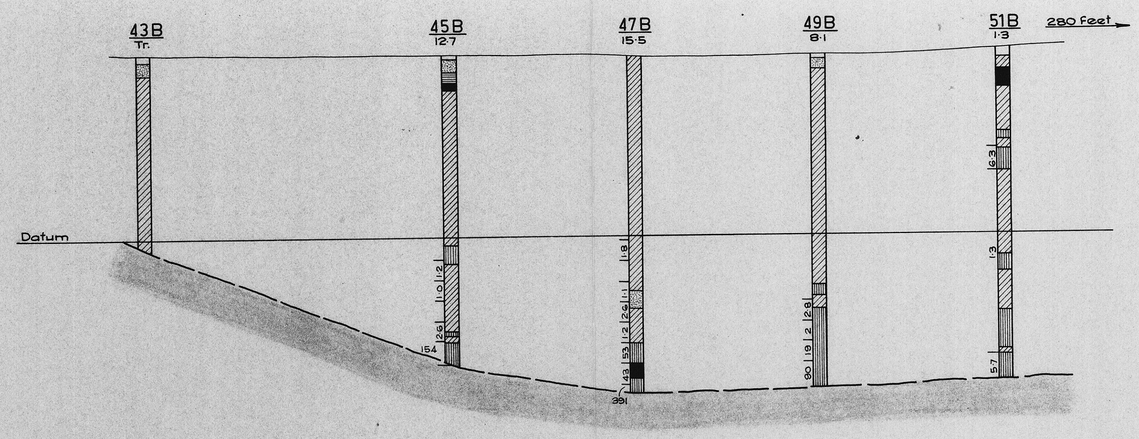

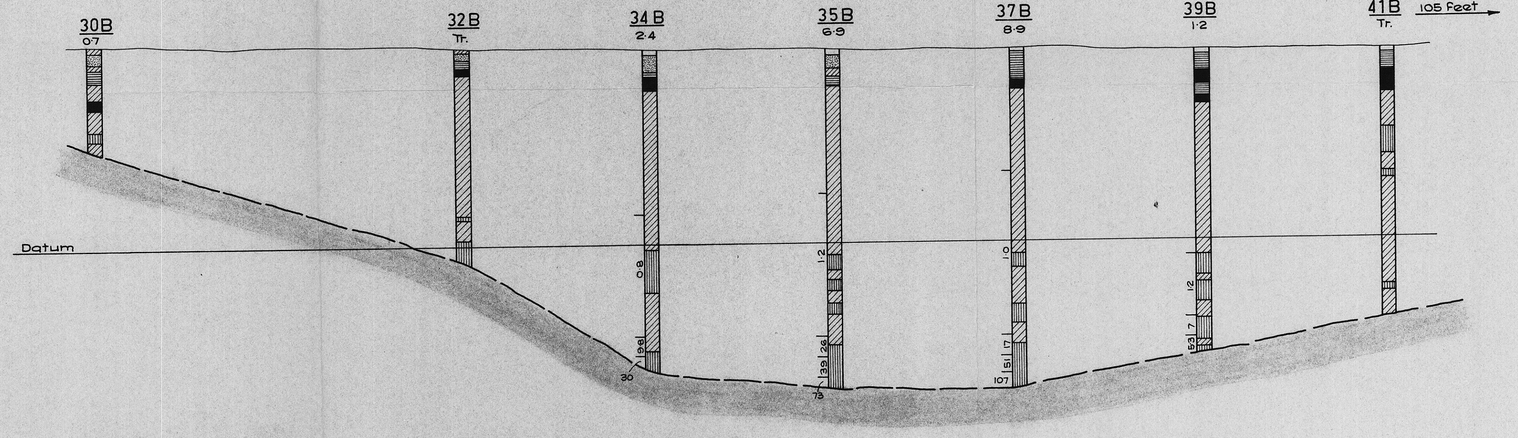

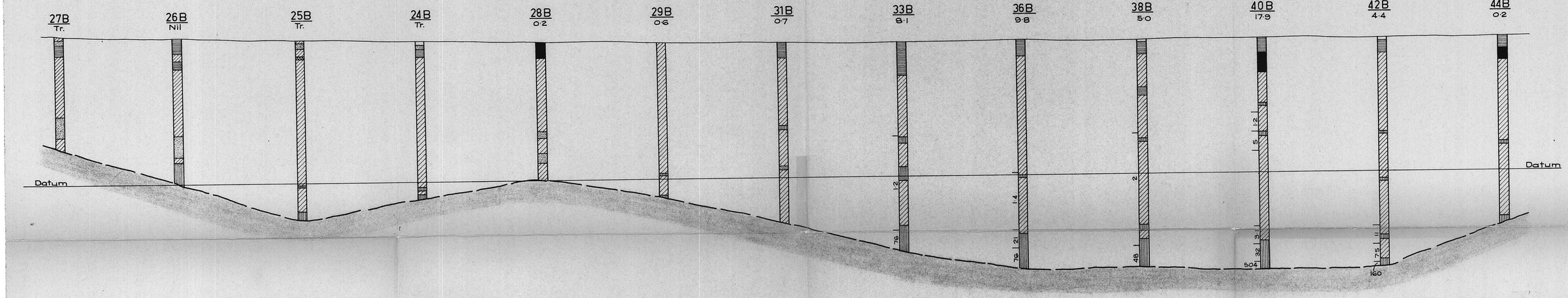

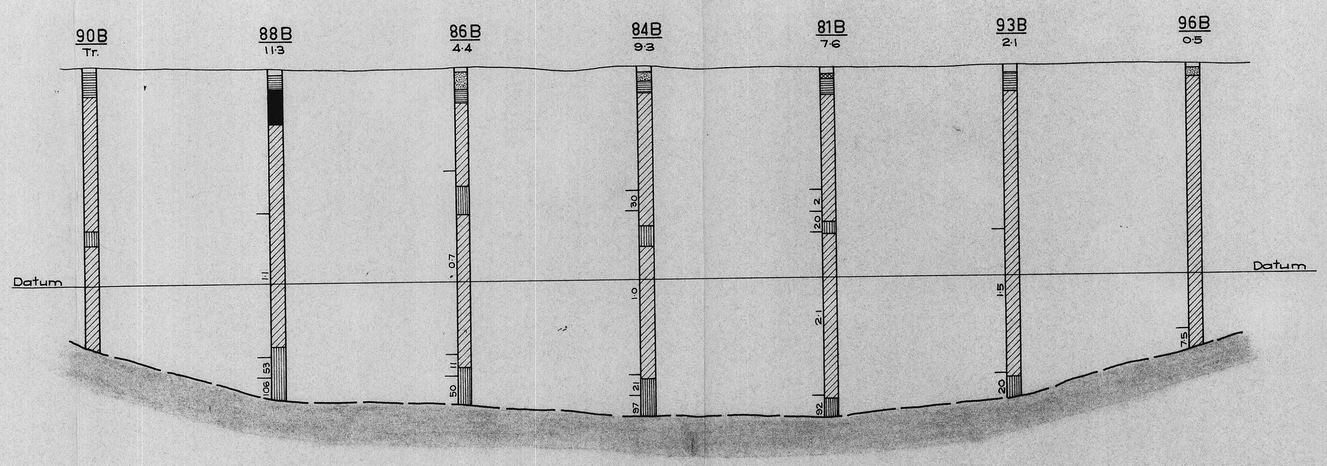

LEGEND

- Cement.
- Pug.
- Puggy Drift.
- Drift & Sediments.
- Sand.
- Gravel.
- Wash.
- Bottom Slate & Gravel.

Small figures above each Bore indicates tin content of entire hole in oz. SnO_2 per cu.yd.

Datum is water level in Ringarooma River at the footbridge.

857036 71-783

B.M.I. MINING PTY. LTD.

GLADSTONE DISTRICT

SCOTIA LEAD

00 AREA

SECTIONS OF BORES LOOKING N. 60° W.

Scale : 1 inch = 30 feet natural

5 cm

1091

Fig 25

JUNE 1971

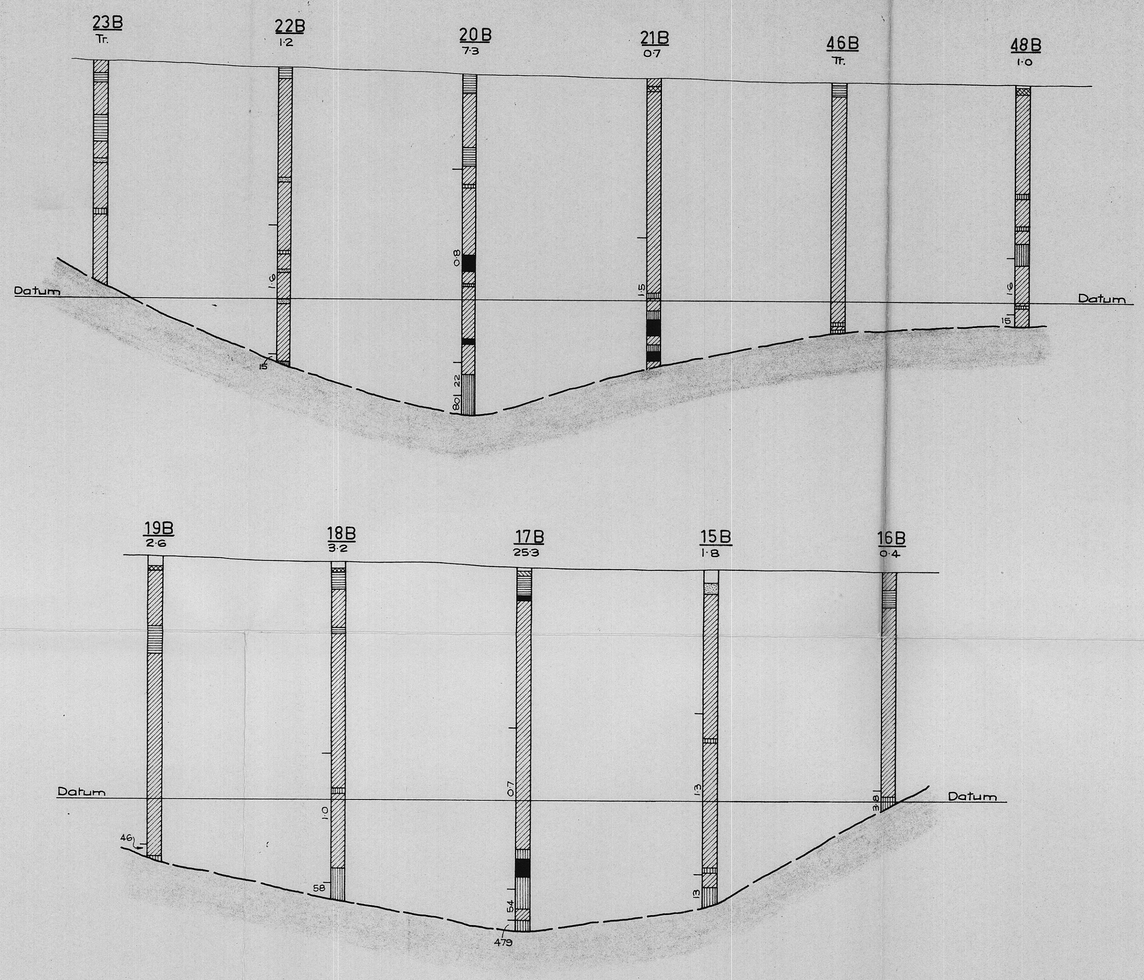

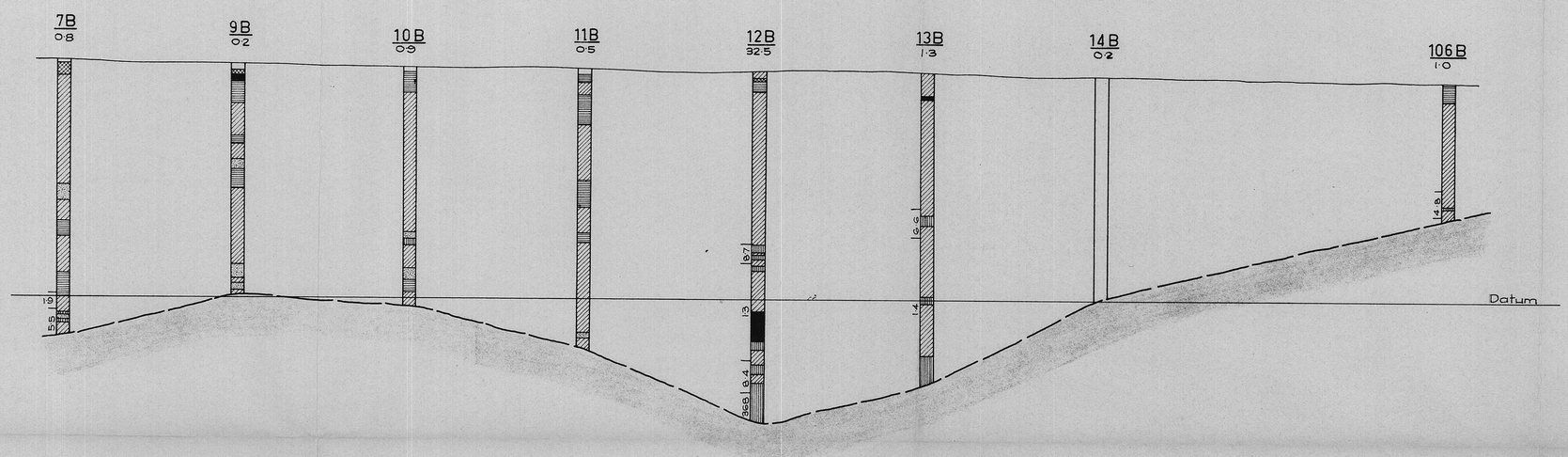

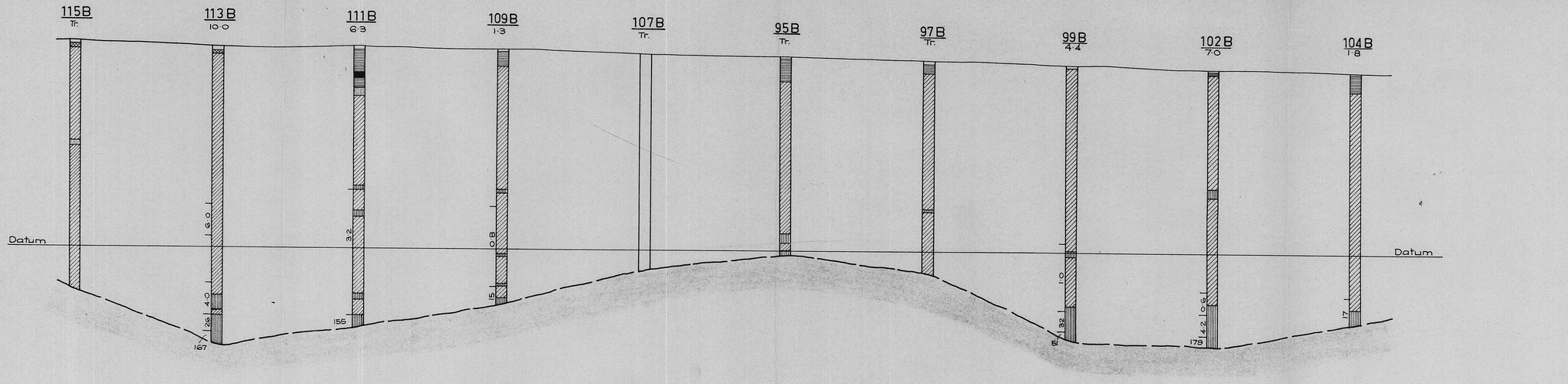

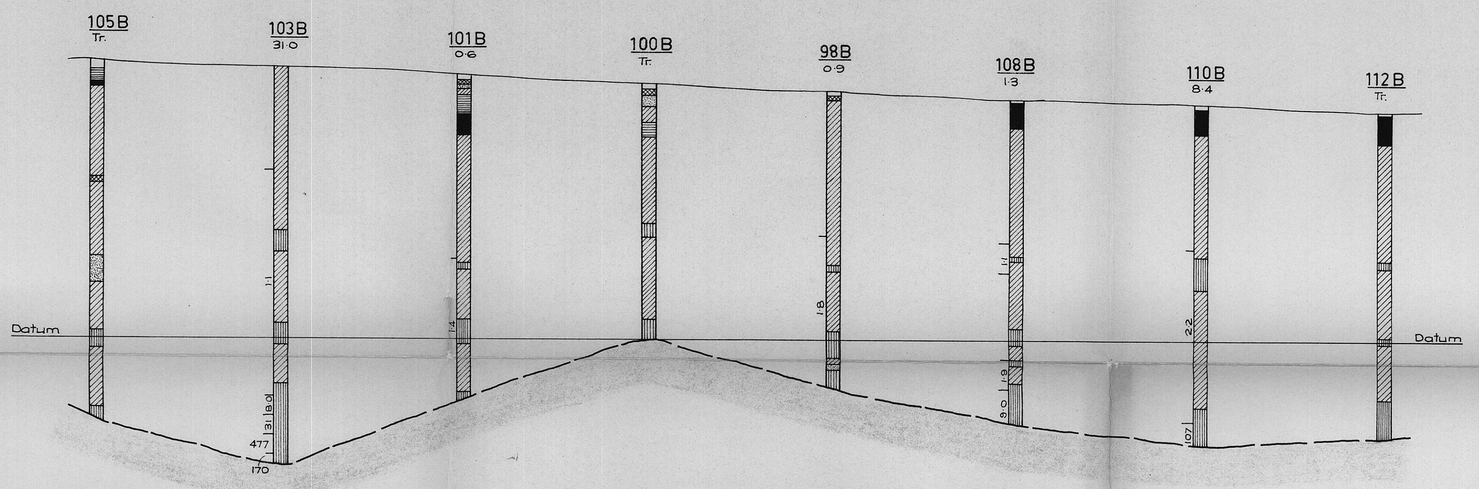

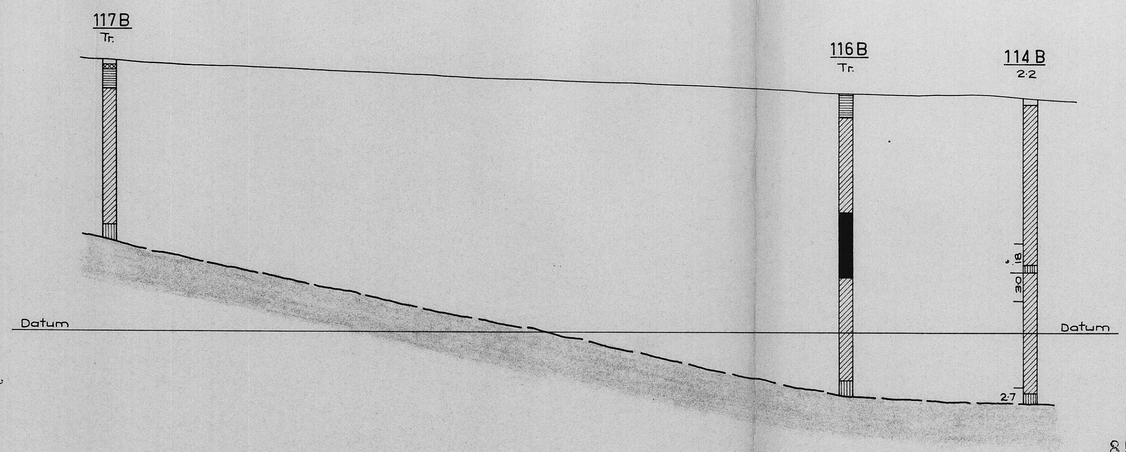

LEGEND

- Cement
- Pug
- Puggy Drift.
- Drift & Sediments.
- Sand.
- Gravel.
- Wash.
- Bottom Slate & Gravel.

Small figures above each Bore indicates tin content of entire hole in oz. $Sn O_2$/per. cu. yd.

Datum is water level in Ringarooma River at the footbridge.

857037

~~72-844~~
71-783

B.M.I. MINING PTY. LTD

GLADSTONE DISTRICT

SCOTIA LEAD

00-E1 AREA

SECTIONS OF BORES
LOOKING N. 60° W.

Scale: 1 inch = 30 feet natural

5 cm

1092

Fig 26

JUNE 1971

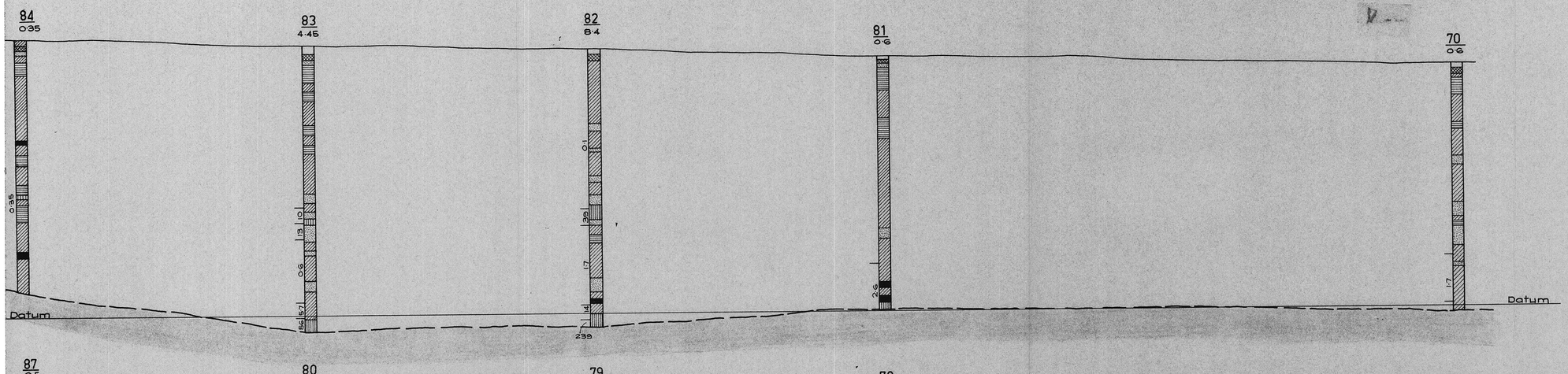

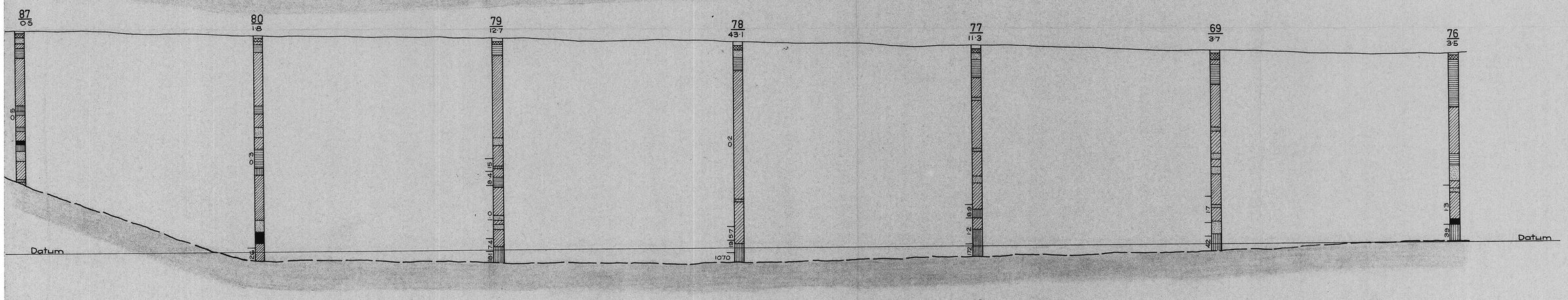

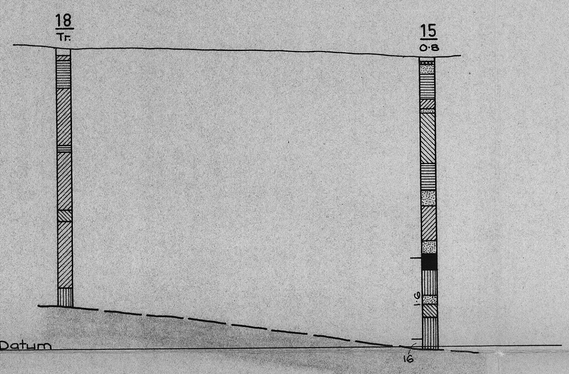

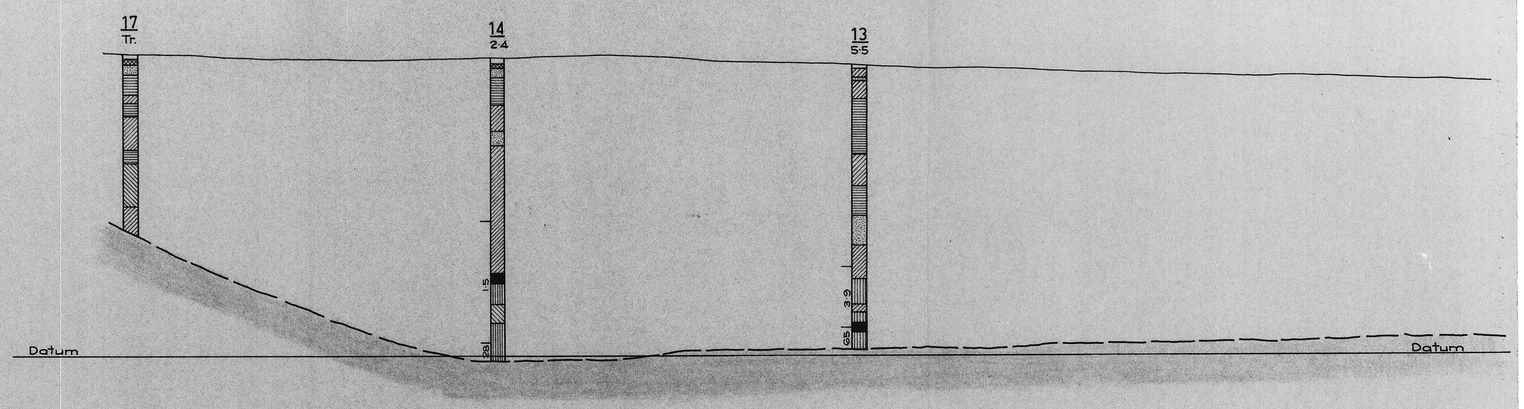

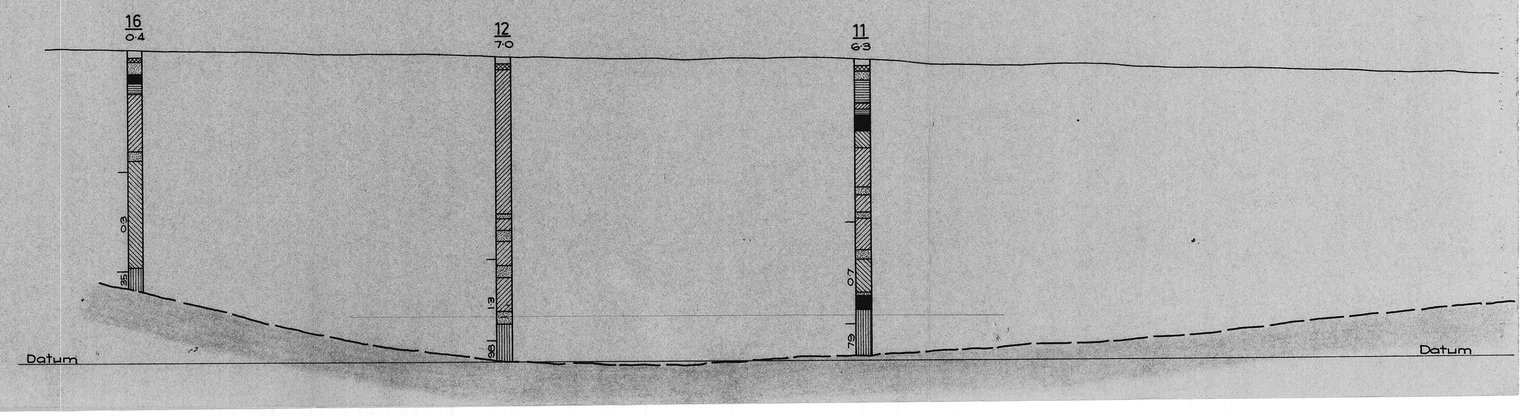

LEGEND

- Cement.
- Pug.
- Puggy Drift.
- Drift & Sediments.
- Sand.
- Gravel.
- Wash.
- Bottom Slate & Gravel.

Small figures above each Bore indicates tin content of entire hole in oz. SnO_2 per cu.yd.

Datum is water level in Ringarooma River at the footbridge.

857038

~~72-844~~ 71-783

B.M.I. MINING PTY. LTD.

GLADSTONE DISTRICT

SCOTIA LEAD

S2E1-S2E2 AREA

SECTIONS OF BORES LOOKING NORTH

Scale : 1 inch = 30 feet natural

5 cm

JUNE 1971

1093 **Fig 27**

1094



LEGEND

- Cement.
- Pug.
- Puggy Drift.
- Drift & Sediments.
- Sand.
- Gravel.
- Wash.
- Bottom Slate & Gravel

Small figures above each Bore indicates tin content of entire hole in oz. SnO_2 per cu.yd.

Datum is water level in Ringarooma River at the footbridge.

857039

~~72 8414~~ 71-783

B.M.I. MINING PTY. LTD.

GLADSTONE DISTRICT

SCOTIA LEAD

S2E1-S2E2 AREA

SECTIONS OF BORES LOOKING NORTH

Scale : 1 inch = 30 feet natural

1094

5 cm

Fig 28

JUNE 1971



857040

71-783

72-844

1095

B.M.I. MINING PTY. LTD.

GLADSTONE DISTRICT

SCOTIA LEAD

SECTIONS OF BORES, S2E1 - S2E2 AREA

LOOKING NORTH

SCALE – 1 INCH = 1 CHAIN

Fig 29

TRANSVERSE SECTIONS

LONGITUDINAL SECTION ALONG LINE OF LEAD

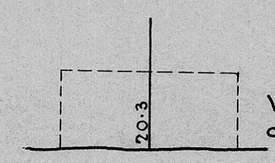

Value of ground in oz/cu.yd. of SnO_2.

857041 71-783

B.M.I. MINING PTY. LTD.

GLADSTONE DISTRICT

SCOTIA LEAD

SECTIONS OF BORES, N1 AREA SHEET 1

LOOKING NORTH 1096

SCALE - HORIZONTAL - 1 INCH = 1 CHAIN
VERTICAL - 1 INCH = 100 FEET

Fig 30

JOINS SHEET 1



LONGITUDINAL SECTION ALONG LINE OF LEAD

8Q 17SB | 7Q 17AB | 6Q 17SB | 5Q 17ZB | 1Q | 2Q | 13R | 6SB | 6GB | 6TB | 2I | 16GB | 16TB | 17T 16T 15T | 15SB | 15AB | 13T 15ZB 7T | 8T | 15IB | 19T | 9T 15TB 20T | 21T | 15BB | 14SB 10T | 11T | 14SB

20.3 Value of ground in oz/cu.yd. of $Sn O_2$.

5 cm

TRANSVERSE SECTIONS

857042 71-783

B.M.I. MINING PTY. LTD.

GLADSTONE DISTRICT

SCOTIA LEAD

SECTIONS OF BORES, N1 AREA, SHEET 2

LOOKING NORTH

SCALE – HORIZONTAL - 1 INCH = 1 CHAIN
VERTICAL – 1 INCH = 100 FEET

1097 Fig 31

SEE N4 W2

SEE N3 W3

SEE N3 W1

SEE N2W2

10800 N.
10500 N.
10000 N
9500 N
9000 N
8500 N
8000 N
7500 N.
7200 N.

5600 W.
5500 W.
5000 W.
4500 W.
4000 W.
3500 W.
3000 W.
2800 W.

Hole 19A
170.2

Hole 19
172.5

Rg (19)
170.2

121° 58' 00"
821.1 lks
To (39)

Hole 40
163.2

Rg (40) 168.6

115° 49' 50"
691.7 lks

Hole 18.
168.1

Rg (18)
169.0

576.9 lks
23° 18' 20"

17° 33' 40"
351.9 lks

(39)
163.4

Rg

Hole 39
161.8

7° 57' 30"
576.4 lks

(38)
143.7

Rg

Hole 38.
141.4

144° 28' 10"
437.6 lks to (41)

Hole 37
140.4

LINE

LINE

10

9

G.I. FISHER — LAND & ENGINEERING SURVEYOR			
B.M.I. MINING PTY. LIMITED — 71-783 SCOTIA LEAD — 857043 DRILL HOLE LOCATIONS			
G. I. Fisher 15 - 1 - 71	SCALE	1 CHAIN TO 1"	NO. N3W2
	DRAWN	G. I. F.	
	CHECKED	G. I. F.	

5 cm

1098

Fig 32

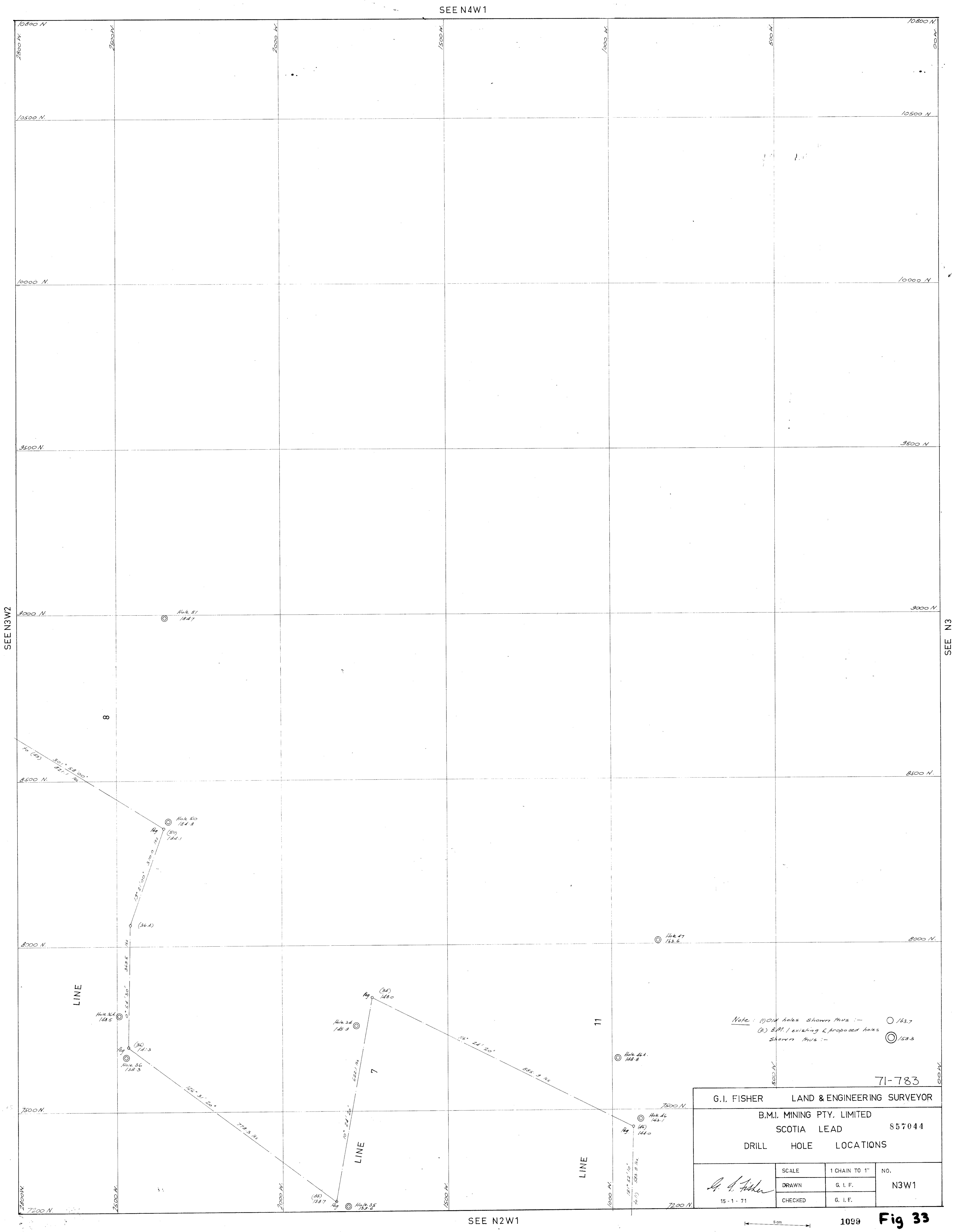
SEE N4W1
SEE N3W2
SEE N3
SEE N2W1
10800 N
10500 N
10000 N
9500 N
9000 N
8500 N
8000 N
7500 N
7200 N
2500 W
2000 W
1500 W
1000 W
500 W
LINE
8
7
11
Hole 51
Hole 50
Hole 47
Hole 46
Hole 35
Note: (1) O.I.K. holes shown thus :-
(2) B.M. / existing & proposed holes shown thus :-
71-783
G.I. FISHER LAND & ENGINEERING SURVEYOR
B.M.I. MINING PTY. LIMITED
SCOTIA LEAD
857044
DRILL HOLE LOCATIONS
SCALE
1 CHAIN TO 1"
NO.
DRAWN
G. I. F.
N3W1
CHECKED
G. I. F.
15 - 1 - 71

1099

Fig 33

SEE N3W2

SEE N2W3

SEE N2W1

SEE N1W2

3600 N. 3500 W. 3500 W. 4000 W. 4500 W. 3500 W. 3000 W. 2800 W.

7200 N. 7000 N. 6500 N. 6000 N. 5500 N. 5000 N. 4500 N. 4000 N.

LINE 10

LINE 9

Hole 45.
140.1

(44)
Pg.
142.2.

Hole 44.
139.9

271° 28'10" 87.4.2 lks to (42)

(38) to (42)
133.6 Ch.
312.4.28'10"
937.0 lks

Note: (1) Old holes shown thus :- ○ 149.3
(2) B.M.I existing & proposed holes shown thus :- ◎ 140.5

G. I. FISHER LAND & ENGINEERING SURVEYOR

B.M.I. MINING PTY. LIMITED 71-783

SCOTIA LEAD 857045

DRILL HOLE LOCATIONS

G. I. Fisher 15 - 1 - 71	SCALE	1 CHAIN TO 1"	NO. N2W2
	DRAWN	G. I. F.	
	CHECKED	G. I. F.	

5 cm

1100

Fig 34

SEE N3W1

7200 N.

2800W. 2500 W. 2000W. 1500W. 1000 W. 500W.

8 7 11 1

7000 N.

LINE LINE LINE LINE

(42) 140.2 Peg

Hole 42 140.7

269° 31' 10" 896.5 lks

Hole 41 140.2

(41) 141.2 Peg

Hole 1 142.5

(1) 142.6

87° 48' 40" 606.4 lks

Hole 2 146.5

(2) 146.7

96° 59' 10" 607.3 lks to (3)

326° 33' 0" 696.5 lks

6500 N.

Hole 43 154.5

(31) 152.6 Peg

Hole 31 152.6

94° 21' 20" 570.3 lks

(32) 148.5 Peg

Hole 32 148.8

90° 58' 40" 376.4 lks

G.B.S 1500

(33) 149.5 Peg

61° 17' 10" 550.6 lks

(33) 143.3 Peg

Hole 33 146.5

G.I. Shed

6000 N.

LINE 6

361.7 lks

16° 22' 20"

11784 M 40

(31A) 162.3 Peg

3459 lks

7° 15' 40"

5500 N.

(29) 170.3 Peg

Hole 29 170.3

93° 47' 20" 622.0 lks

Hole 28 164.0

(28) 164.6 Peg

86° 23' 20" 577.7 lks

Hole 27 154.9 Peg

(27) 155.9

101° 39' 40" 618.2 lks to (26)

SEE N2W2 5 SEE N2

5000 N.

732.6 lks

32° 11' 40"

(29A) 176.5 Peg

361.8 lks

39° 32' 30"

Hole 26 174.6

179.0 (25) Peg

Hole 25 179.1

275° 38' 40" 554.4 lks

Hole 24 179.0

(24) 179.1 Peg

LINE

273° 19' 50" 545.3 lks

Hole 23 174.5

(23) 175.0 Peg

273° 26' 10" 631.2 lks

Hole 22 166.8

(22) 166.8 Peg

272° 05' 30" 587.1 lks to (21)

4

4500 N.

4000 N.

Note: (1) Old holes shown thus :- ○150.0

(2) B.M.I. existing & proposed holes shown thus :- ◎154.9

658.8 lks to (21)

31° 23' 40"

(21A) Peg.

183° 33' 20" 1432.9 lks to (21B)

2800 W. 2300 W. 2000 W. 1500 W. 1000 W.

3600 N.

SEE N1 W1

G. I. FISHER, LAND & ENGINEERING SURVEYOR

B.M.I. MINING PTY LIMITED 71-783

SCOTIA LEAD

DRILL HOLE LOCATIONS 857046

G. I. Fisher 5-1-71	SCALE	1 CHAIN TO 1"	NO. N2 W1 8/3
	DRAWN	G. I. F.	
	CHECKED	G. I. F.	

5 cm

1101

Fig 35

SEE N3

7200 N.

7000 N.

LINE

1

A 500-0-0 R.P. R.I. Gibson Pur.

Hole 3. 149.8

(3) Peg 149.8

276° 53' 10" 607.3 lks to (2)

85° 34' 30" 590.0 lks

Hole 4. 151.9

Peg (4) 151.5

93° 40' 50" 623.3 lks

Hole 5. 161.4

Peg (5) 161.3

88° 12' 30" 648.5 lks

Peg (6) 163.2

Hole 6. 166.8

Property

Open

6500 N.

(18) 139° 30' 0 lks Old reference tree (Datum)

Hole 18. 143.4

(18) Peg 143.3

322° 14' 30" 135.6 lks

6000 N.

Peg (17A)

332° 34' 30" 158.5 lks

LINE

11784 M

Hole 17 153.8

Peg (17) 152.7

611.0 lks

11° 16' 30"

(7) Peg 182.1

O.C.P.

172° 22' 20" 428.4 lks

2

5500 N.

(8) 179.5 Peg.

Hole 8. 179.8

172° 43' 20" 336.1 lks

Hole 16 161.1

Hole 30 151.5

Hole G.S.G.

185.6 ck

Hole 30A. 149.0

(30) Peg

122° 11' 40" 802.4 lks

5000 N.

179.0 (9) Peg.

Hole 9. 169.9

Hole 15. 154.0

(15) 153.2 Peg

3

327° 18' 40" 642.1 lks

13° 14' 20" 538.8 lks

4500 N.

Peg (21)

95° 43' 10" 583.3 lks

Peg (20)

LINE

(10) 169.5 Peg.

Hole 10. 160.0

(14) 153.2. Peg

Hole 14. 153.9

324° 58' 20" 589.1 lks

648.5 lks

4000 N.

(13) 154.8 Peg

Hole 13. 154.8.

Hole 11 164.2

(11) 164.4 Peg

172° 18' 00" 852.7 lks

3600 N.

SEE N2 W1

SEE N2 E1

SEE N1

Note: (1) Old holes shown thus :— ○ 169.5

(2) B.M.I. existing & proposed holes shown thus:— ◎ 173.1

G.I. FISHER LAND & ENGINEERING SURVEYOR			
B.M.I. MINING PTY. LIMITED SCOTIA LEAD DRILL HOLE LOCATIONS			857047
G. I. Fisher 5-1-71	SCALE	1 CHAIN TO 1"	NO. N 2 8/2
	DRAWN	G. I. F.	
	CHECKED	G. I. F.	

5 cm

1102

Fig 36

SEE N2

3600 N.

3500 N.

3000 N.

2500 N.

2000 N.

1500 N.

1000 N.

500 N.

00 N.

500 E.

1000 E.

1500 N.

2000 E.

SEE N1 W1

SEE N1 E1

SEE 00N

(12) Peg 158·0

Hole 12 158·3

Hole 19. 175·1

Old bore 179·6

Hole 149 181·3 (114' Deep)

Hole 150 182·9

Peg 183·0

Hole 151 183·1

Hole 152 183·2

Old wash. 184·2

D

185·5

185·3

Peg 185·2

186·6

D

248 182·7

263 B. 182·2

Peg 186·3

192·2

A

192·6

Peg

192·6

192·5

A

193·0

(21C)

Peg

192·9

Row of old holes.

9I

193·9

Hole C.1 Mono Pump 195·4

Hole C.2 Mono Pump 195·9

Proposed Hole C4.

Proposed Hole C3

192·4

Peg

Peg

B

196·1

192·7

195·6

Peg 195·1

195·1

B

(21D)

Peg

Check Bore LINE 2

Check Bore LINE 1

Check Bore LINE 2

Note:

1. Old holes shown thus :- RL. 194·7
2. B.M.I. existing & proposed holes shown thus :- R.L. 195·1
3. Datum for coordinates is the N.E. corner of former lease 1178 d.M., with bearing datum this corner to old hole 40B Sheet 00N. bearing 351° 10' 30".
4. Levels, to datum of Mines Dept. work.

G. I. FISHER, LAND & ENGINEERING SURVEYOR

B.M.I. MINING PTY. LIMITED 71-783

SCOTIA LEAD DRILL HOLE LOCATIONS 857048

G. I. Fisher 5-1-71	DRAWN	G.I.F.	NO. N1 8/1
	TRACED	G.I.F.	
	CHECKED	G.I.F.	

5 cm

1103

Fig 37

SEE N1

SEE W1

SEE E1

SEE S1

Old Dorset Hole.

Old Dorset Hole

Old Hole

Old Hole.

Old Hole 40B
217.9

216.6
Old Hole

Hole 5.

Old
218.3

ROW
221.5

Check Brk
LINE A

(21.E)
210.8

"F"
225.8

"D"
223.3

2150

Note: (1) Old holes shown thus :— ○ 217.9
(2) B.M.I. existing & proposed holes shown thus :— ◎ 218.3

G.I. FISHER — LAND & ENGINEERING SURVEYOR			
B.M.I. MINING PTY. LIMITED — 71-783			
SCOTIA & LOCHABER LEADS			
DRILL HOLE LOCATIONS — 857049			
G. I. Fisher 15 - 1 - 71	SCALE	1 CHAIN TO 1"	NO. 00
	DRAWN	G.I.F.	
	CHECKED	G.I.F.	

5 cm

1104

Fig 38