MICROFILMED
FICHE No. 013275

177001

195000

94-3585

A list of plans, mainly sections, from the Savage River Mine ML 44M/66.

VOL 2 OF 2

Savage River Mine			Sectns 20,300N	1:480
"	"	"	Sectns 20,600N (DDH16)	1:480
"	"	"	Sectns 20,900N (DDH15)	1:480
"	"	"	Sectns 21,200N (DDH114)	1:480
"	"	"	Sectns 21,500N (DDH13)	1:480
"	"	"	Sectns 21,650N	1:480
"	"	"	Sectns 21,950N (DDH112)	1:480
"	"	"	Sectns 22,100N (DDH10 & 23)	1:480
"	"	"	Sectns 22,270N (DDH110, 215, 217, 218, 220, 222 & 225)	1:480
"	"	"	Sectns 22,550N (DDH11, 12, 107, 109, 201, 202, 203 & 204)	1:480
"	"	"	Sectns 22,830N (DDH8, 9, 104, 205, 206 & 207)	1:480
"	"	"	Sectns 23,110N (DDH103, 113, 208, 209 & 210)	1:480
"	"	"	Sectns 23,410N (DDH4, 211, 212 & 213)	1:480
"	"	"	Sectns 23,710N (DDH24, 101, 223 & 224)	1:480
"	"	"	Sectns 24,010N (DDH3, 21, 22, 219 & 221)	1:480
"	"	"	Sectns 24,310N (DDH102 & 108)	1:480
"	"	"	Sectns 24,600N (DDH5 & 6)	1:480
"	"	"	Sectns 24,890N (DDH106, 111 & 214)	1:480
"	"	"	Sectns 25,180N (DDH 105)	1:480
"	"	"	Sectn 25,480N (DDH7)	1:480
"	"	"	Contours Savage River Mine Area	???
"	"	"	Mine Plan VOL 1 OF 2	??? — B 1
"	"	"	Sectns A + 1,330 (DDH16)	1:600 — B 2
"	"	"	Sectns A + 855 (DDH15)	1:600 — B 3
"	"	"	Sectns A + 335 (DDH13)	1:600 — B 4
"	"	"	Sectns 3,395S (DDH10 & 23)	1:600 — B 5
"	"	"	Sectns 3,035S (DDH11 & 12)	1:600 — B 6
"	"	"	Sectns 2,675S (DDH8 & 9)	1:600 — B 7
"	"	"	Sectns 2,142S (DDH4)	1:600 — B 8
"	"	"	Sectns 1,810S (DDH24)	1:600 — B 9
"	"	"	Sectns 1,500S (DDH3, 21 & 22)	1:600 — B 10
"	"	"	Sectns 915S (DDH5 & 6)	1:600 — B 11
"	"	"	Sectns 45S (DDH7)	1:600 — B 12
"	"	"	Sectns 264N (DDH14)	1:600 — B 13
"	"	"	Sectns 845N (DDH18)	1:600 — B 14
"	"	"	Sectns 1,336N (DDH19)	1:600 — B 15
"	"	"	Sectns 1,832N (DDH20)	1:600 — B 16

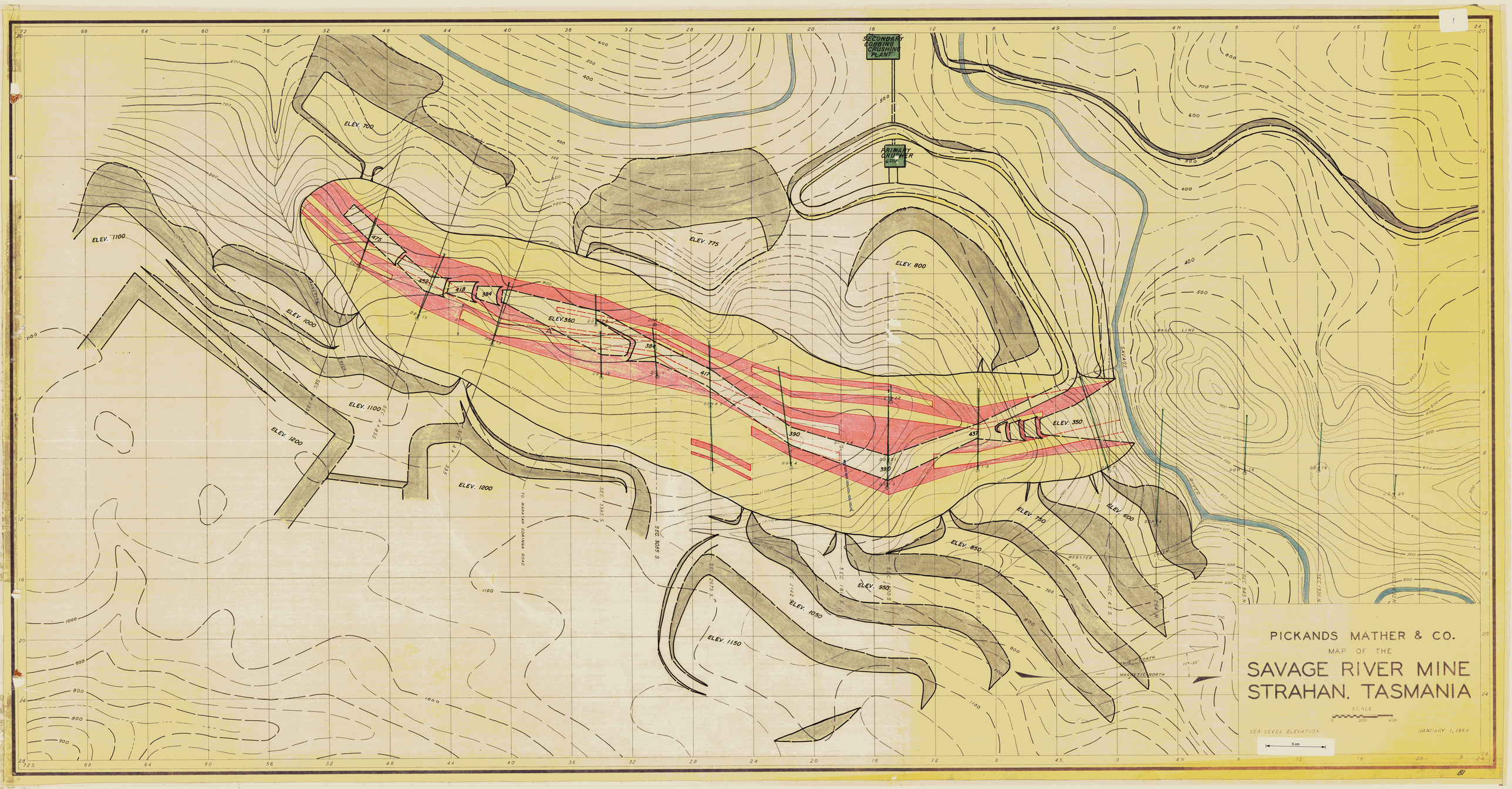
PICKANDS MATHER & CO.
MAP OF THE
SAVAGE RIVER MINE
STRAHAN, TASMANIA
SCALE
0 200 400
SEA LEVEL ELEVATION
JANUARY 1, 1964
5 cm
SECONDARY COBBING CRUSHING PLANT
PRIMARY CRUSHER
ELEV. 700
ELEV. 775
ELEV. 800
ELEV. 1100
ELEV. 1000
ELEV. 350
ELEV. 1200
ELEV. 750
ELEV. 600
ELEV. 850
ELEV. 950
ELEV. 1050
ELEV. 1150
SAVAGE
RIVER
BASE LINE
WEBSTER
TO WARATAH CORINNA ROAD
TRUE NORTH
MAGNETIC NORTH
SEC. 3035 S.
SEC. 3395 S.
SEC. 2142 S.
SEC. 1810 S.
SEC. 1350 S.
SEC. 915 S.
SEC. 45 S.
SEC. 1336 N.
SEC. 845 N.
SEC. 2675 S.
475
452
418
384
417
390
437

SEC. A+1330

SEC. A+1330

LOOKING NORTH 20° EAST



PICKANDS MATHER & COMPANY
SAVAGE RIVER MINE
STRAHAN, TASMANIA
SCALE 1"=50' DATE JAN 6 1964

82

SEC. A+855

3

SEC. A+855

LOOKING NORTH 20° EAST

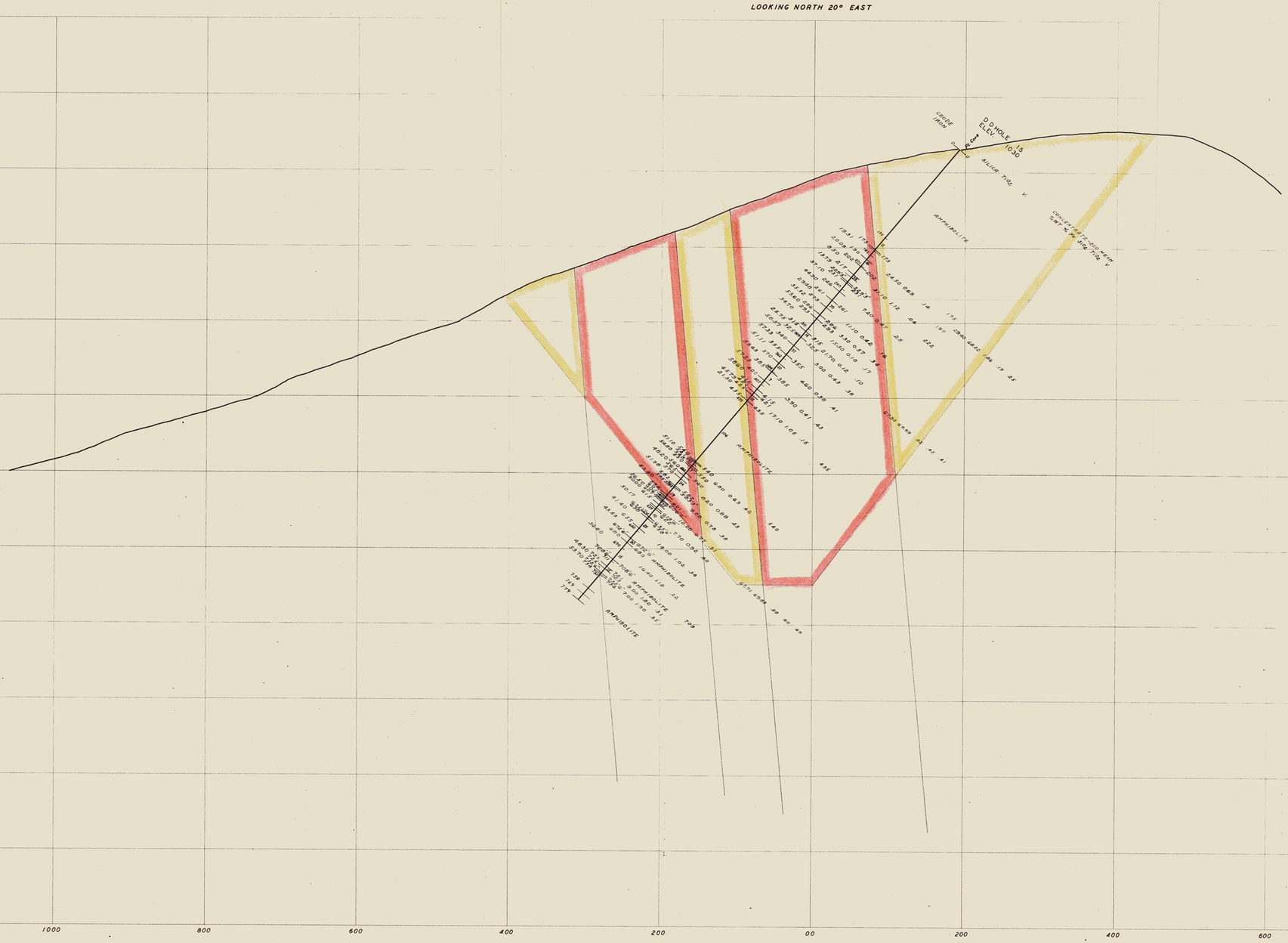

PICKANDS MATHER & COMPANY
SAVAGE RIVER MINE
STRAHAN, TASMANIA
SCALE 1"=50' DATE JAN 9 1954

83

SEC. A+335

4

SEC. A+335

LOOKING NORTH 20° EAST



PICKANDS MATHER & COMPANY
SAVAGE RIVER MINE
STRAHAN, TASMANIA
SCALE 1"=50' DATE JAN 9 1964

B4

SEC. 3395 S

5

SEC. 3395 S

LOOKING NORTH



PICKANDS MATHER & COMPANY
SAVAGE RIVER MINE
STRAHAN, TASMANIA
SCALE 1"=50' DATE JAN 9 1964

5 cm

B5

SEC. 3035 S

6

SEC. 3035 S

LOOKING NORTH

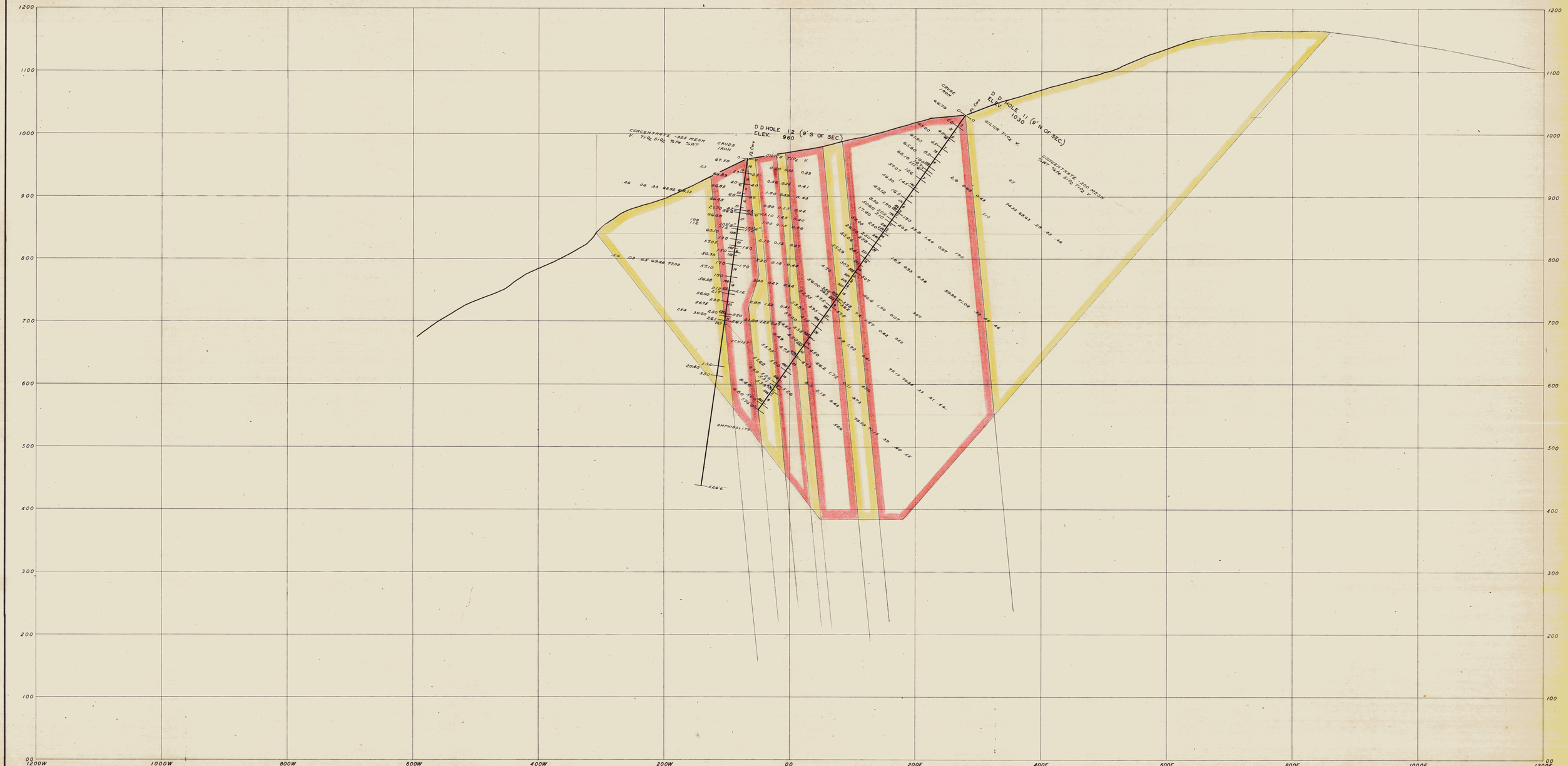

PICKANDS MATHER & COMPANY
SAVAGE RIVER MINE
STRAHAN, TASMANIA
SCALE 1" = 50' DATE JAN 9 19[illegible]

5 cm

86

SEC. 2675 S

SEC. 2675 S

LOOKING NORTH

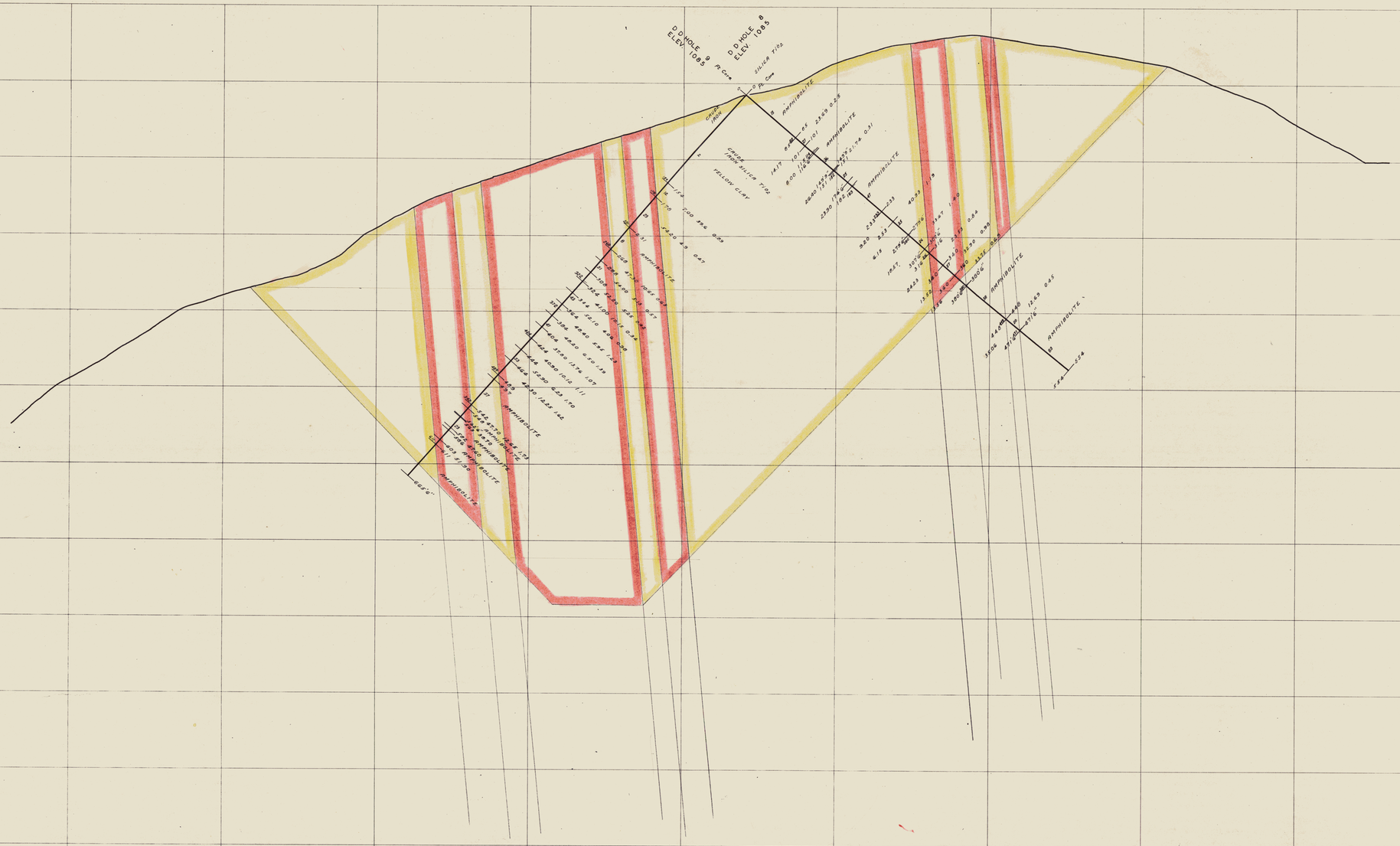
D.D. HOLE 8
ELEV. 1085
D.D. HOLE 8
ELEV. 1085
AMPHIBOLITE
CRUSH IRON
YELLOW CLAY
CRUSH IRON & SILICA
YELLOW CLAY
AMPHIBOLITE
AMPHIBOLITE
AMPHIBOLITE

SEC. 2142 S

SEC. 2142 S

LOOKING NORTH

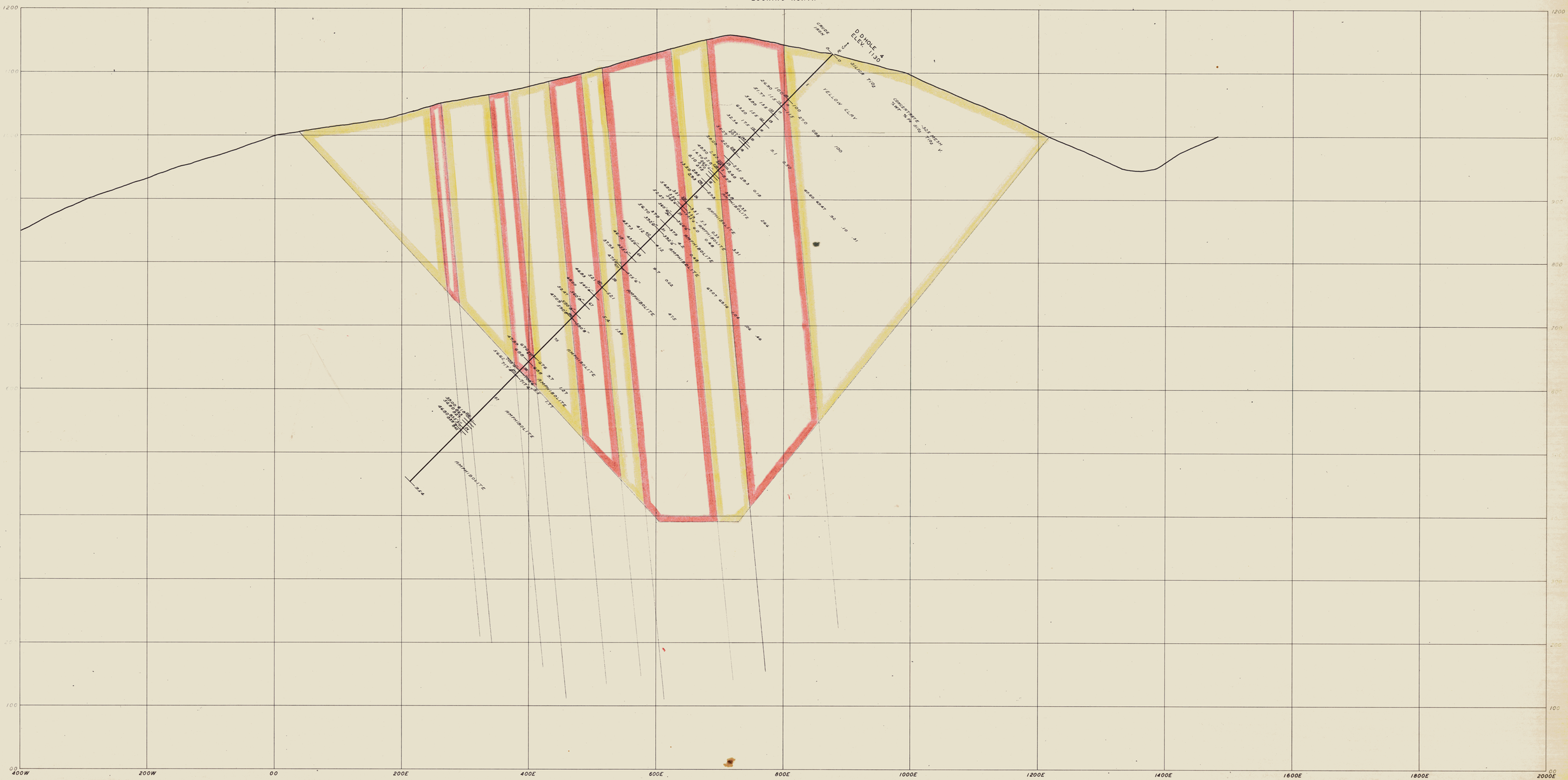

PICKANDS MATHER & COMPANY
SAVAGE RIVER MINE
STRAHAN, TASMANIA
SCALE 1"=50' DATE JAN 9 1964

SEC. 1810 S.

SEC. 1810 S

LOOKING NORTH

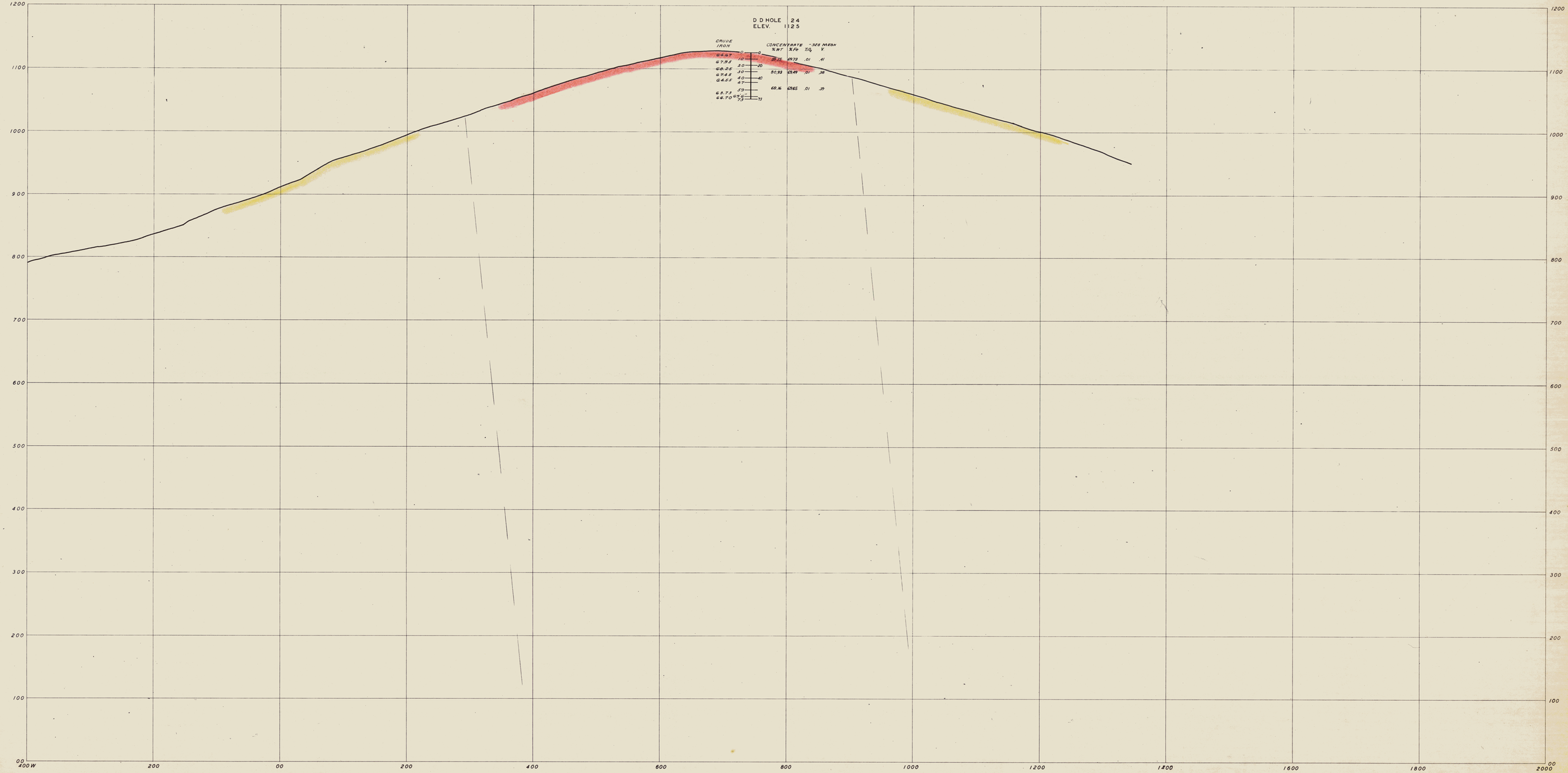

PICKANDS, MATHER & COMPANY
SAVAGE RIVER MINE
STRAHAN, TASMANIA
SCALE 1"=50' DATE JAN 9 1964

SEC. 1500 S

10

SEC. 1500 S

LOOKING NORTH



PICKANDS MATHER & COMPANY
SAVAGE RIVER MINE
STRAHAN, TASMANIA
SCALE 1"=50' DATE JAN 9 1964

5 cm

B10

SEC. 915 S

SEC. 915 S

LOOKING NORTH

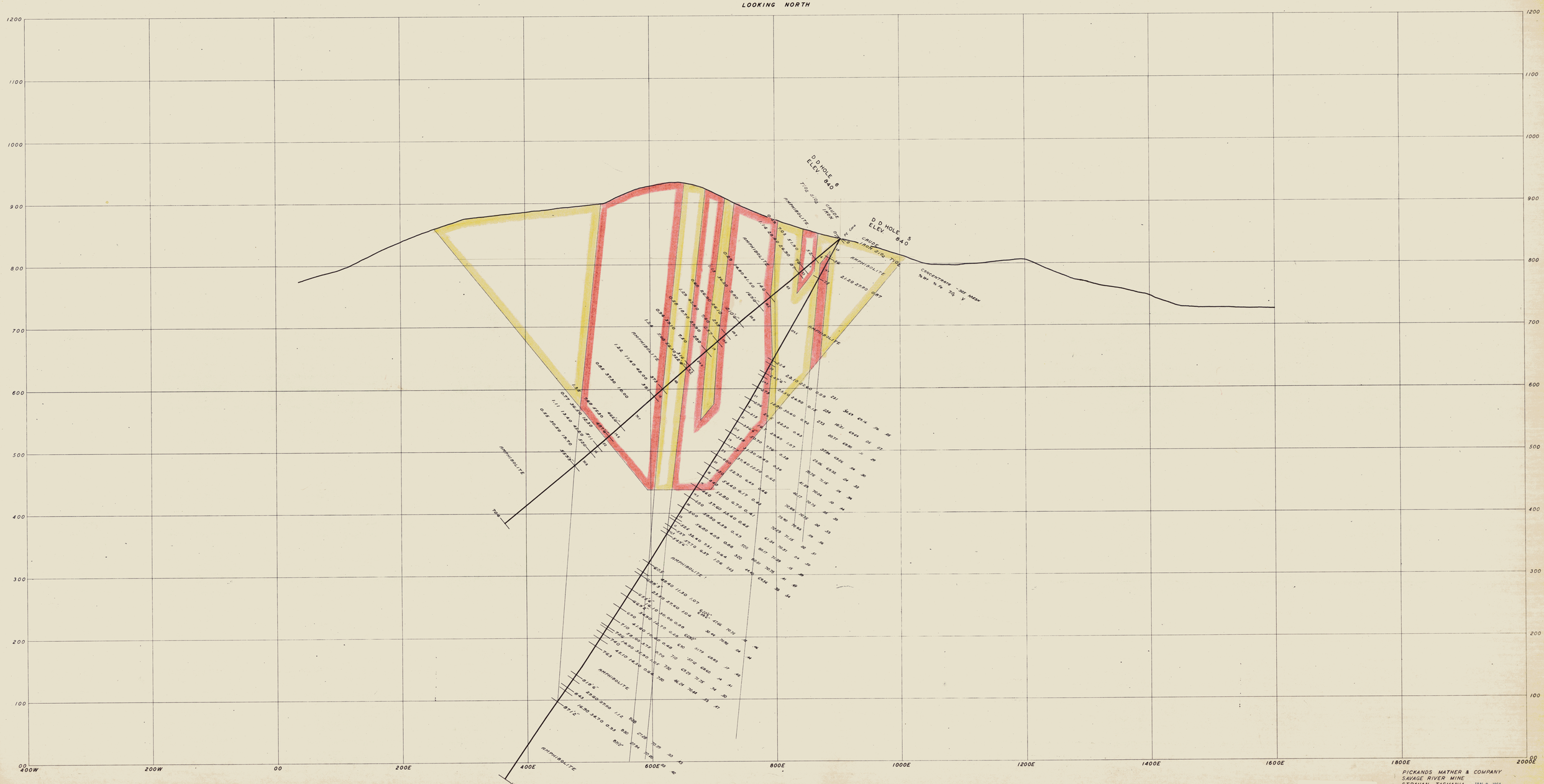

PICKANDS MATHER & COMPANY
SAVAGE RIVER MINE
STRAHAN, TASMANIA JAN 9 1964
SCALE 1" = 50' DATE _____

5 cm

B11

SEC. 45 S.

SEC. 45 S

LOOKING NORTH



PICKANDS MATHER & COMPANY
SAVAGE RIVER MINE
STRAHAN, TASMANIA
SCALE 1"=50' DATE JAN 9 1954

12

B12

SEC. 264 N.

13

SEC. 264 N

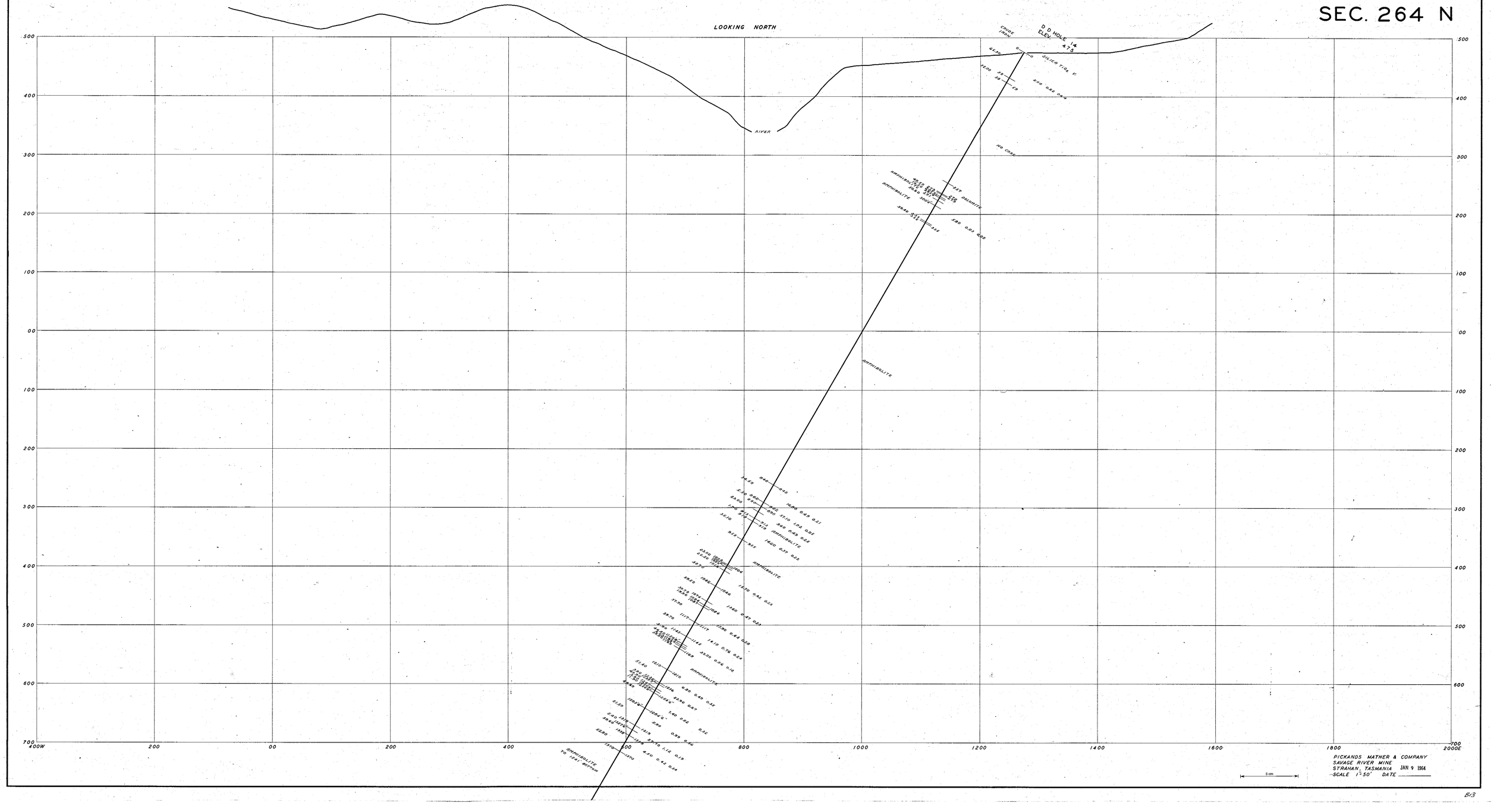
LOOKING NORTH
RIVER
CRUDE IRON
D D HOLE 14
ELEV. 473
SILICA TUFA V.
RED CONG.
AMPHIBOLITE
AMPHIBOLITE
GALENITE
AMPHIBOLITE
AMPHIBOLITE
AMPHIBOL

SEC. 845 N.

14

SEC. 845 N

LOOKING NORTH

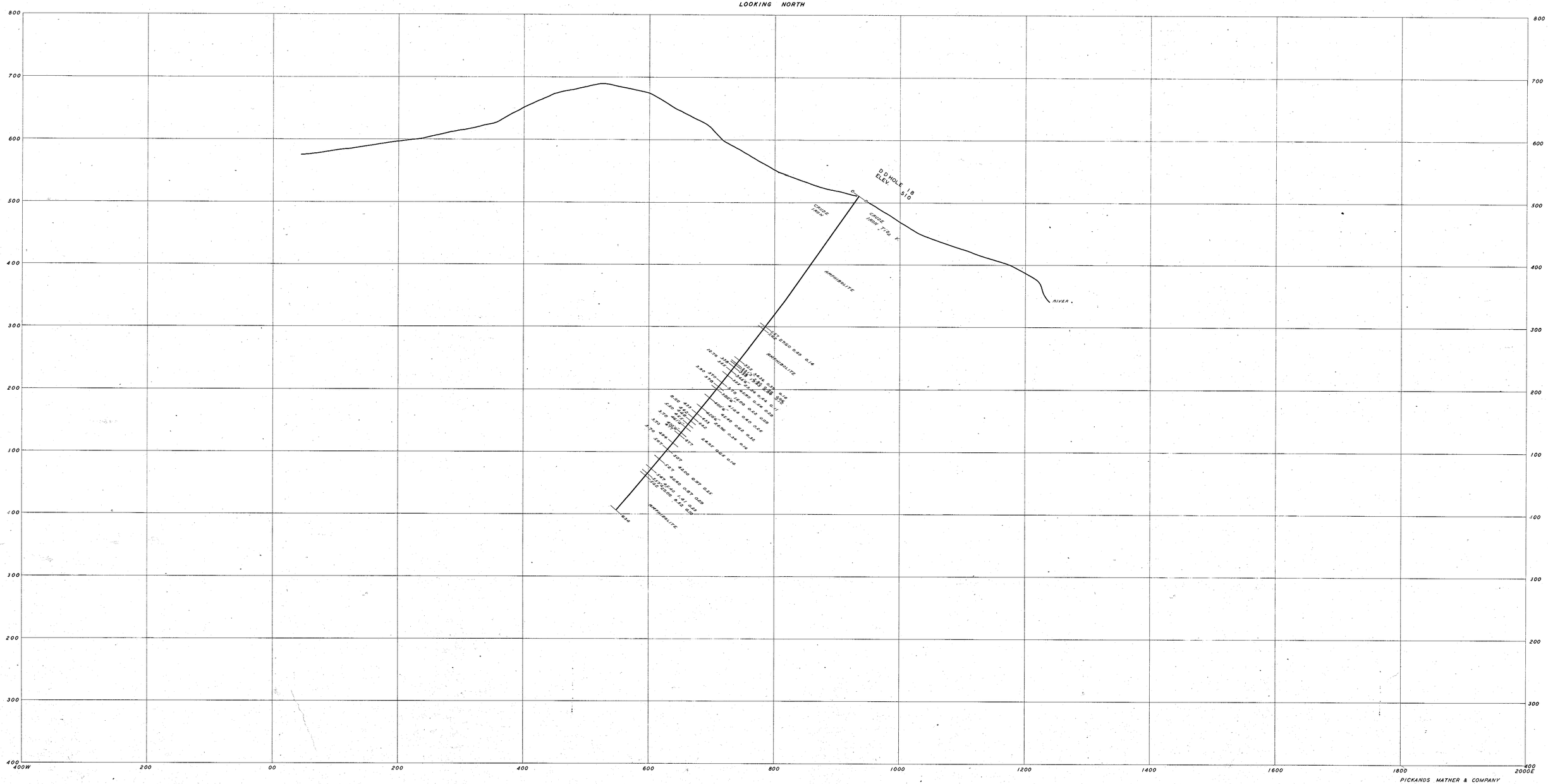

PICKANDS MATHER & COMPANY
SAVAGE RIVER MINE
STRAHAN, TASMANIA JAN 9 1954
SCALE 1"=50' DATE

B-14

SEC. 1336 N.

15

SEC. 1336 N

LOOKING NORTH

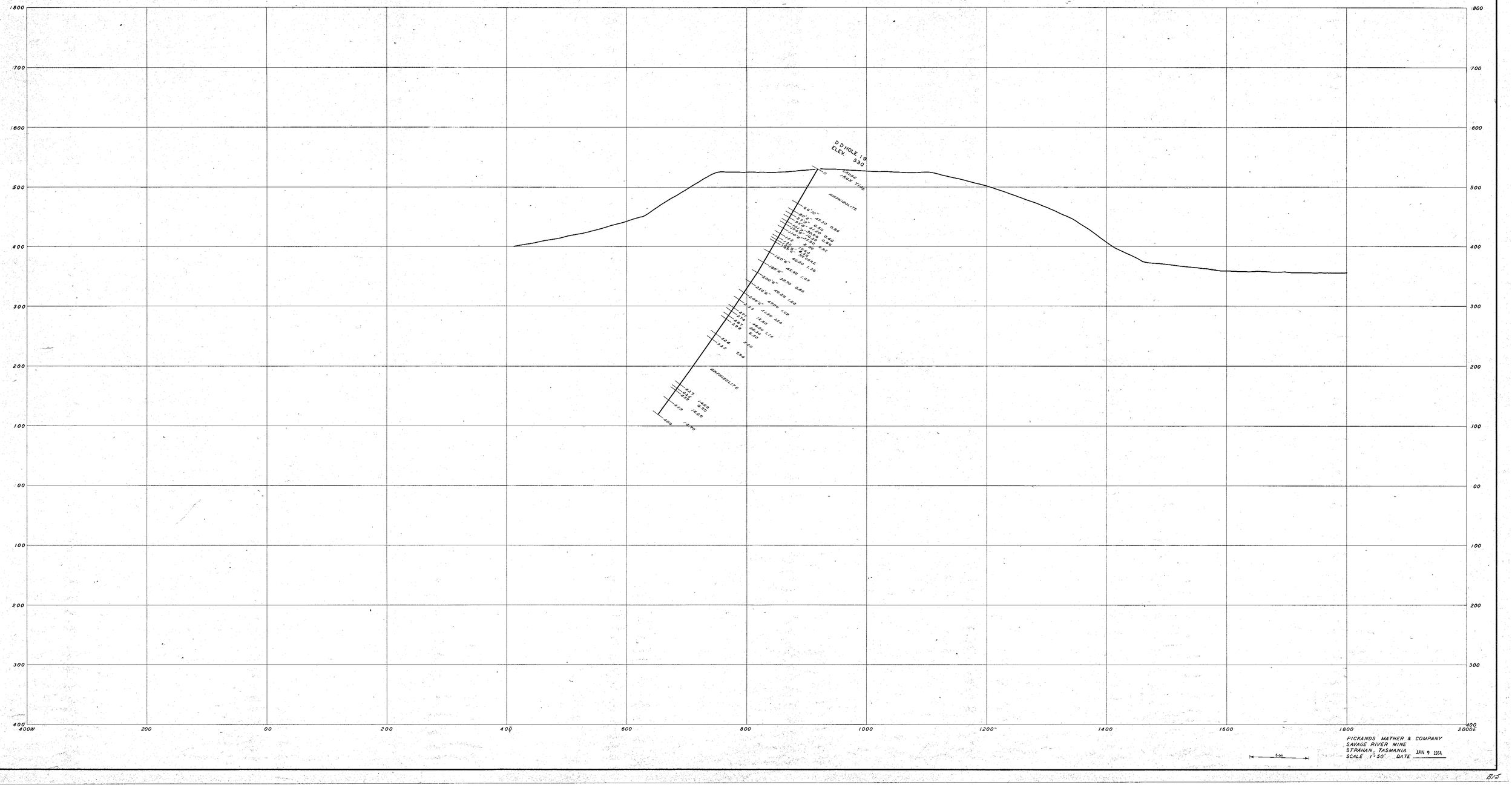
1800
1700
1600
500
400
300
200
100
00
100
200
300
400
400W
200
00
200
400
600
800
1000
1200
1400
1600
1800
2000E
D.D.HOLE 19
ELEV. 530
0
SHALE & IRON TYPE
AMPHIBOLITE
66°10" 4530 0.86
67°0" 4520 0.62
67°0" 4510 0.85
67°0" 4500 0.85
67°0" 4490 0.85
67°0" 4480 0.85
67°0" 4470 0.85
67°0" 4460 0.85
67°0" 4450 1.26
160°6" 4240 1.03
190°6" 4240 1.03
190°6" 4230 0.86
220°6" 4220 1.69
220°6" 4210 1.69
220°6" 4200 1.69
220°6" 4190 1.69
220°6" 4180 1.69
220°6" 4170 1.69
220°6" 4160 1.69
220°6" 4150 1.69
220°6" 4140 1.69
220°6" 4130 1.69
220°6" 4120 1.69
220°6" 4110 1.69
220°6" 4100 1.69
220°6" 4090 1.69
220°6" 4080 1.69
220°6" 4070 1.69
220°6" 4060 1.69
220°6" 4050 1.69
220°6" 4040 1.69
220°6" 4030 1.69
220°6" 4020 1.69
220°6" 4010 1.69
220°6" 4000 1.69
220°6" 3990 1.69
220°6" 3980 1.69
220°6" 3970 1.69
220°6" 3960 1.69
220°6" 3950 1.69
220°6" 3940 1.69
220°6" 3930 1.69
220°6" 3920 1.69
220°6" 3910 1.69
220°6" 3900 1.69
220°6" 3890 1.69
220°6" 3880 1.69
220°6" 3870 1.69
220°6" 3860 1.69
220°6" 3850 1.69
220°6" 3840 1.69
220°6" 3830 1.69
220°6" 3820 1.69
220°6" 3810 1.69
220°6" 3800 1.69
220°6" 3790 1.69
220°6" 3780 1.69
220°6" 3770 1.69
220°6" 3760 1.69
220°6" 3750 1.69
220°6" 3740 1.69
220°6" 3730 1.69
220°6" 3720 1.69
220°6" 3710 1.69
220°6" 3700 1.69
220°6" 3690 1.69
220°6" 3680 1.69
220°6" 3670 1.69
220°6" 3660 1.69
220°6" 3650 1.69
220°6" 3640 1.69
220°6" 3630 1.69
220°6" 3620 1.69
220°6" 3610 1.69
220°6" 3600 1.69
220°6" 3590 1.69
220°6" 3580 1.69
220°6" 3570 1.69
220°6" 3560 1.69
220°6" 3550 1.69
220°6" 3540 1.69
220°6" 3530 1.69
220°6" 3520 1.69
220°6" 3510 1.69
220°6" 3500 1.69
220°6" 3490 1.69
220°6" 3480 1.69
220°6" 3470 1.69
220°6" 3460 1.69
220°6" 3450 1.69
220°6" 3440 1.69
220°6" 3430 1.69
220°6" 3420 1.69
220°6" 3410 1.69
220°6" 3400 1.69
220°6" 3390 1.69
220°6" 3380 1.69
220°6" 3370 1.69
220°6" 3360 1.69
220°6" 3350 1.69
220°6" 3340 1.69
220°6" 3330 1.69
220°6" 3320 1.69
220°6" 3310 1.69
220°6" 3300 1.69
220°6" 3290 1.69
220°6" 3280 1.69
220°6" 3270 1.69
220°6" 3260 1.69
220°6" 3250 1.69
220°6" 3240 1.69
220°6" 3230 1.69
220°6" 3220 1.69
220°6" 3210 1.69
220°6" 3200 1.69
220°6" 3190 1.69
220°6" 3180 1.69
220°6" 3170 1.69
220°6" 3160 1.69
220°6" 3150 1.69
220°6" 3140 1.69
220°6" 3130 1.69
220°6" 3120 1.69
220°6" 3110 1.69
220°6" 3100 1.69
220°6" 3090 1.69
220°6" 3080 1.69
220°6" 3070 1.69
220°6" 3060 1.69
220°6" 3050 1.69
220°6" 3040 1.69
220°6" 3030 1.69
220°6" 3020 1.69
220°6" 3010 1.69
220°6" 3000 1.69
220°6" 2990 1.69
220°6" 2980 1.69
220°6" 2970 1.69
220°6" 2960 1.69
220°6" 2950 1.69
220°6" 2940 1.69
220°6" 2930 1.69
220°6" 2920 1.69
220°6" 2910 1.69
220°6" 2900 1.69
220°6" 2890 1.69
220°6" 2880 1.69
220°6" 2870 1.69
220°6" 2860 1.69
220°6" 2850 1.69
220°6" 2840 1.69
220°6" 2830 1.69
220°6" 2820 1.69
220°6" 2810 1.69
220°6" 2800 1.69
220°6" 2790 1.69
220°6" 2780 1.69
220°6" 2770 1.69
220°6" 2760 1.69
220°6" 2750 1.69
220°6" 2740 1.69
220°6" 2730 1.69
220°6" 2720 1.69
220°6" 2710 1.69
220°6" 2700 1.69
220°6" 2690 1.69
220°6" 2680 1.69
220°6" 2670 1.69
220°6" 2660 1.69
220°6" 2650 1.69
220°6" 2640 1.69
220°6" 2630 1.69
220°6" 2620 1.69
220°6" 2610 1.69
220°6" 2600 1.69
220°6" 2590 1.69
220°6" 2580 1.69
220°6" 2570 1.69
220°6" 2560 1.69
220°6" 2550 1.69
220°6" 2540 1.69
220°6" 2530 1.69
220°6" 2520 1.69
220°6" 2510 1.69
220°6" 2500 1.69
220°6" 2490 1.69
220°6" 2480 1.69
220°6" 2470 1.69
220°6" 2460 1.69
220°6" 2450 1.69
220°6" 2440 1.69
220°6" 2430 1.69
220°6" 2420 1.69
220°6" 2410 1.69
220°6" 2400 1.69
220°6" 2390 1.69
220°6" 2380 1.69
220°6" 2370 1.69
220°6" 2360 1.69
220°6" 2350 1.69
220°6" 2340 1.69
220°6" 2330 1.69
220°6" 2320 1.69
220°6" 2310 1.69
220°6" 2300 1.69
220°6" 2290 1.69
220°6" 2280 1.69
220°6" 2270 1.69
220°6" 2260 1.69
220°6" 2250 1.69
220°6" 2240 1.69
220°6" 2230 1.69
220°6" 2220 1.69
220°6" 2210 1.69
220°6" 2200 1.69
220°6" 2190 1.69
220°6" 2180 1.69
220°6" 2170 1.69
220°6" 2160 1.69
220°6" 2150 1.69
220°6" 2140 1.69
220°6" 2130 1.69
220°6" 2120 1.69
220°6" 2110 1.69
220°6" 2100 1.69
220°6" 2090 1.69
220°6" 2080 1.69
220°6" 2070 1.69
220°6" 2060 1.69
220°6" 2050 1.69
220°6" 2040 1.69
220°6" 2030 1.69
220°6" 2020 1.69
220°6" 2010 1.69
220°6" 2000 1.69
220°6" 1990 1.69
220°6" 1980 1.69
220°6" 1970 1.69
220°6" 1960 1.69
220°6" 1950 1.69
220°6" 1940 1.69
220°6" 1930 1.69
220°6" 1920 1.69
220°6" 1910 1.69
220°6" 1900 1.69
220°6" 1890 1.69
220°6" 1880 1.69
220°6" 1870 1.69
220°6" 1860 1.69
220°6" 1850 1.69
220°6" 1840 1.69
220°6" 1830 1.69
220°6" 1820 1.69
220°6" 1810 1.69
220°6" 1800 1.69
220°6" 1790 1.69
220°6" 1780 1.69
220°6" 1770 1.69
220°6" 1760 1.69
220°6" 1750 1.69
220°6" 1740 1.69
220°6" 1730 1.69
220°6" 1720 1.69
220°6" 1710 1.69
220°6" 1700 1.69
220°6" 1690 1.69
220°6" 1680 1.69
220°6" 1670 1.69
220°6" 1660 1.69
220°6" 1650 1.69
220°6" 1640 1.69
220°6" 1630 1.69
220°6" 1620 1.69
220°6" 1610 1.69
220°6" 1600 1.69
220°6" 1590 1.69
220°6" 1580 1.69
220°6" 1570 1.69
220°6" 1560 1.69
220°6" 1550 1.69
220°6" 1540 1.69
220°6" 1530 1.69
220°6" 1520 1.69
220°6" 1510 1.69
220°6" 1500 1.69
220°6" 1490 1.69
220°6" 1480 1.69
220°6" 1470 1.69
220°6" 1460 1.69
220°6" 1450 1.69
220°6" 1440 1.69
220°6" 1430 1.69
220°6" 1420 1.69
220°6" 1410 1.69
220°6" 1400 1.69
220°6" 1390 1.69
220°6" 1380 1.69
220°6" 1370 1.69
220°6" 1360 1.69
220°6" 1350 1.69
220°6" 1340 1.69
220°6" 1330 1.69
220°6" 1320 1.69
220°6" 1310 1.69
220°6" 1300 1.69
220°6" 1290 1.69
220°6" 1280 1.69
220°6" 1270 1.69
220°6" 1260 1.69
220°6" 1250 1.69
220°6" 1240 1.69
220°6" 1230 1.69
220°6" 1220 1.69
220°6" 1210 1.69
220°6" 1200 1.69
220°6" 1190 1.69
220°6" 1180 1.69
220°6" 1170 1.69
220°6" 1160 1.69
220°6" 1150 1.69
220°6" 1140 1.69
220°6" 1130 1.69
220°6" 1120 1.69
220°6" 1110 1.69
220°6" 1100 1.69
220°6" 1090 1.69
220°6" 1080 1.69
220°6" 1070 1.69
220°6" 1060 1.69
220°6" 1050 1.69
220°6" 1040 1.69
220°6" 1030 1.69
220°6" 1020 1.69
220°6" 1010 1.69
220°6" 1000 1.69
220°6" 990 1.69
220°6" 980 1.69
220°6" 970 1.69
220°6" 960 1.69
220°6" 950 1.69
220°6" 940 1.69
220°6" 930 1.69
220°6" 920 1.69
220°6" 910 1.69
220°6" 900 1.69
220°6" 890 1.69
220°6" 880 1.69
220°6" 870 1.69
220°6" 860 1.69
220°6" 850 1.69
220°6" 840 1.69
220°6" 830 1.69
220°6" 820 1.69
220°6" 810 1.69
220°6" 800 1.69
220°6" 790 1.69
220°6" 780 1.69
220°6" 770 1.69
220°6" 760 1.69
220°6" 750 1.69
220°6" 740 1.69
220°6" 730 1.69
220°6" 720 1.69
220°6" 710 1.69
220°6" 700 1.69
220°6" 690 1.69
220°6" 680 1.69
220°6" 670 1.69
220°6" 660 1.69
220°6" 650 1.69
220°6" 640 1.69
220°6" 630 1.69
220°6" 620 1.69
220°6" 610 1.69
220°6" 600 1.69
220°6" 590 1.69
220°6" 580 1.69
220°6" 570 1.69
220°6" 560 1.69
220°6" 550 1.69
220°6" 540 1.69
220°6" 530 1.69
220°6" 520 1.69
220°6" 510 1.69
220°6" 500 1.69
220°6" 490 1.69
220°6" 480 1.69
220°6" 470 1.69
220°6" 460 1.69
220°6" 450 1.69
220°6" 440 1.69
220°6" 430 1.69
220°6" 420 1.69
220°6" 410 1.69
220°6" 400 1.69
220°6" 390 1.69
220°6" 380 1.69
220°6" 370 1.69
220°6" 360 1.69
220°6" 350 1.69
220°6" 340 1.69
220°6" 330 1.69
220°6" 320 1.69
220°6" 310 1.69
220°6" 300 1.69
220°6" 290 1.69
220°6" 280 1.69
220°6" 270 1.69
220°6" 260 1.69
220°6" 250 1.69
220°6" 240 1.69
220°6" 230 1.69
220°6" 220 1.69
220°6" 210 1.69
220°6" 200 1.69
220°6" 190 1.69
220°6" 180 1.69
220°6" 170 1.69
220°6" 160 1.69
220°6" 150 1.69
220°6" 140 1.69
220°6" 130 1.69
220°6" 120 1.69
220°6" 110 1.69
220°6" 100 1.69
220°6" 90 1.69
220°6" 80 1.69
220°6" 70 1.69
220°6" 60 1.69
220°6" 50 1.69
220°6" 40 1.69
220°6" 30 1.69
220°6" 20 1.69
220°6" 10 1.69
220°6" 0 1.69
AMPHIBOLITE
427 1420
428 1420
429 1420
430 1420
431 1420
432 1420
433 1420
434 1420
435 1420
436 1420
437 1420
438 1420
439 1420
440 1420
441 1420
442 1420
443 1420
444 1420
445 1420
446 1420

SEC. 1832 N.

16

SEC. 1832 N

LOOKING NORTH

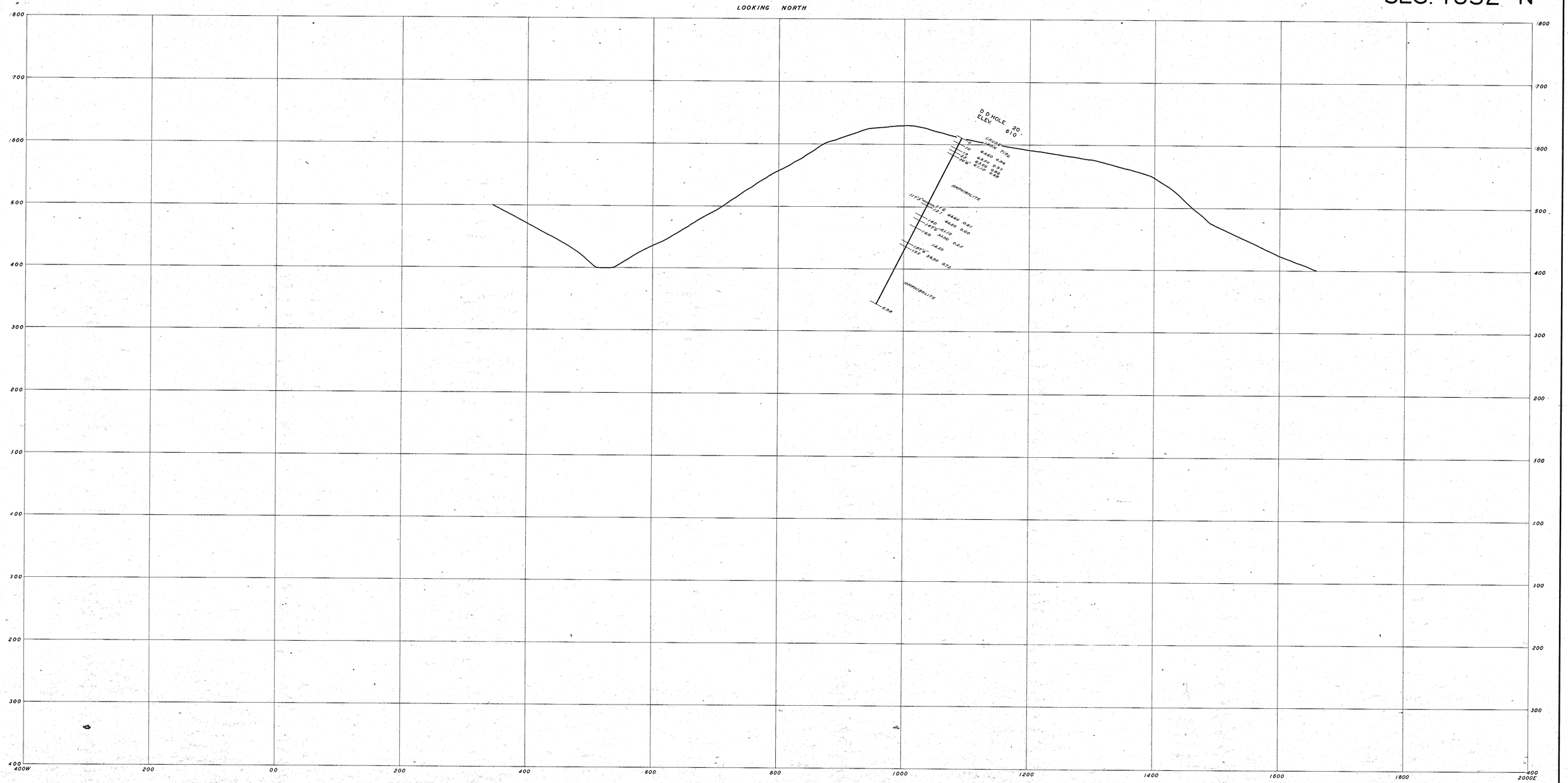

PICKANDS MATHER & COMPANY
SAVAGE RIVER MINE
STRAHAN, TASMANIA
SCALE 1"=50' DATE JAN 9 1964

B/6

LOOKING NORTH

SEC 20,300 N

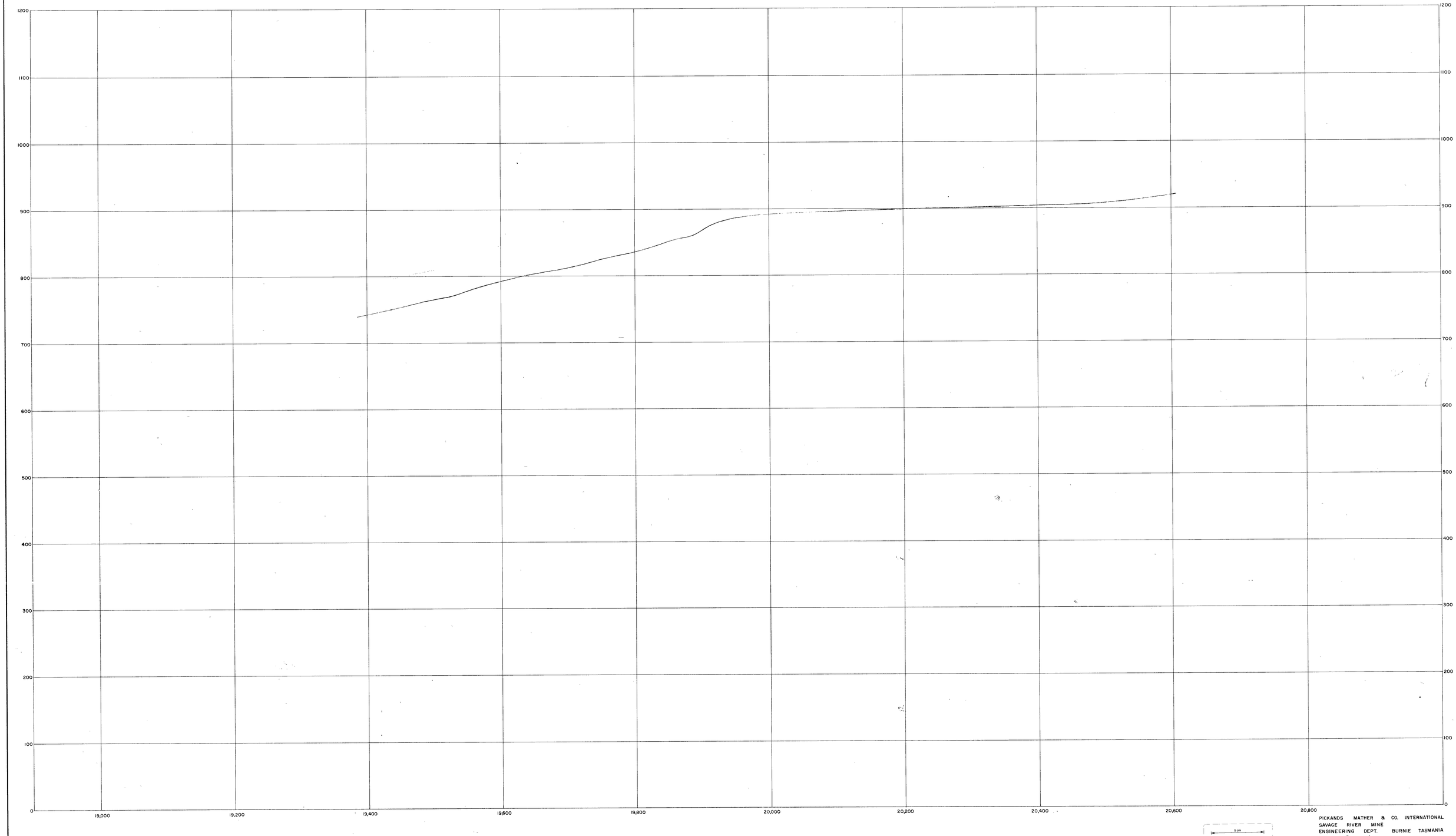

5 cm

PICKANDS MATHER & CO. INTERNATIONAL
SAVAGE RIVER MINE
ENGINEERING DEPT. BURNIE TASMANIA
SCALE 1" = 40'

LOOKING NORTH

SEC 20,600 N

D.D. HOLE 16
ELEV. 910.2'
116' S

MAGNETIC PROFILE FROM CONTOUR MAP

1200 1100 1000 900 800 700 600 500 400 300 200 100 0

19,000 19,200 19,400 19,600 19,800 20,000 20,200 20,400 20,600 20,800

50,000 γ 30,000 γ 10,000 γ 0 γ

5 cm

PICKANDS MATHER & CO. INTERNATIONAL
SAVAGE RIVER MINE
ENGINEERING DEPT. BURNIE, TASMANIA
SCALE 1" = 40'

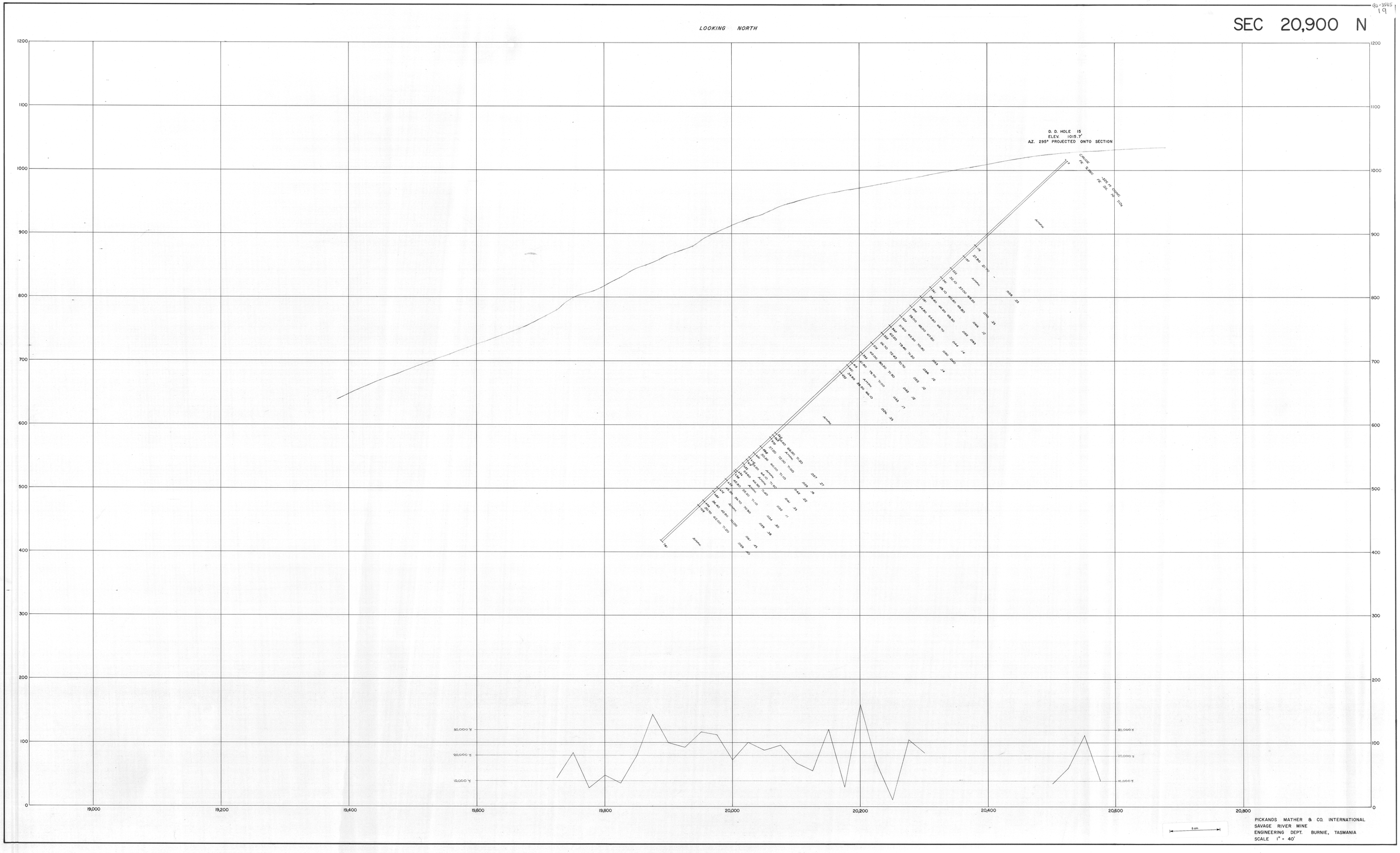

LOOKING NORTH
SEC 20,900 N
D. D. HOLE 15
ELEV. 1015.7'
AZ. 295° PROJECTED ONTO SECTION
1200
1100
1000
900
800
700
600
500
400
300
200
100
0
19,000
19,200
19,400
19,600
19,800
20,000
20,200
20,400
20,600
20,800
30,000 %
20,000 %
10,000 %
5 cm
PICKANDS MATHER & CO. INTERNATIONAL
SAVAGE RIVER MINE
ENGINEERING DEPT. BURNIE, TASMANIA
SCALE 1" = 40'

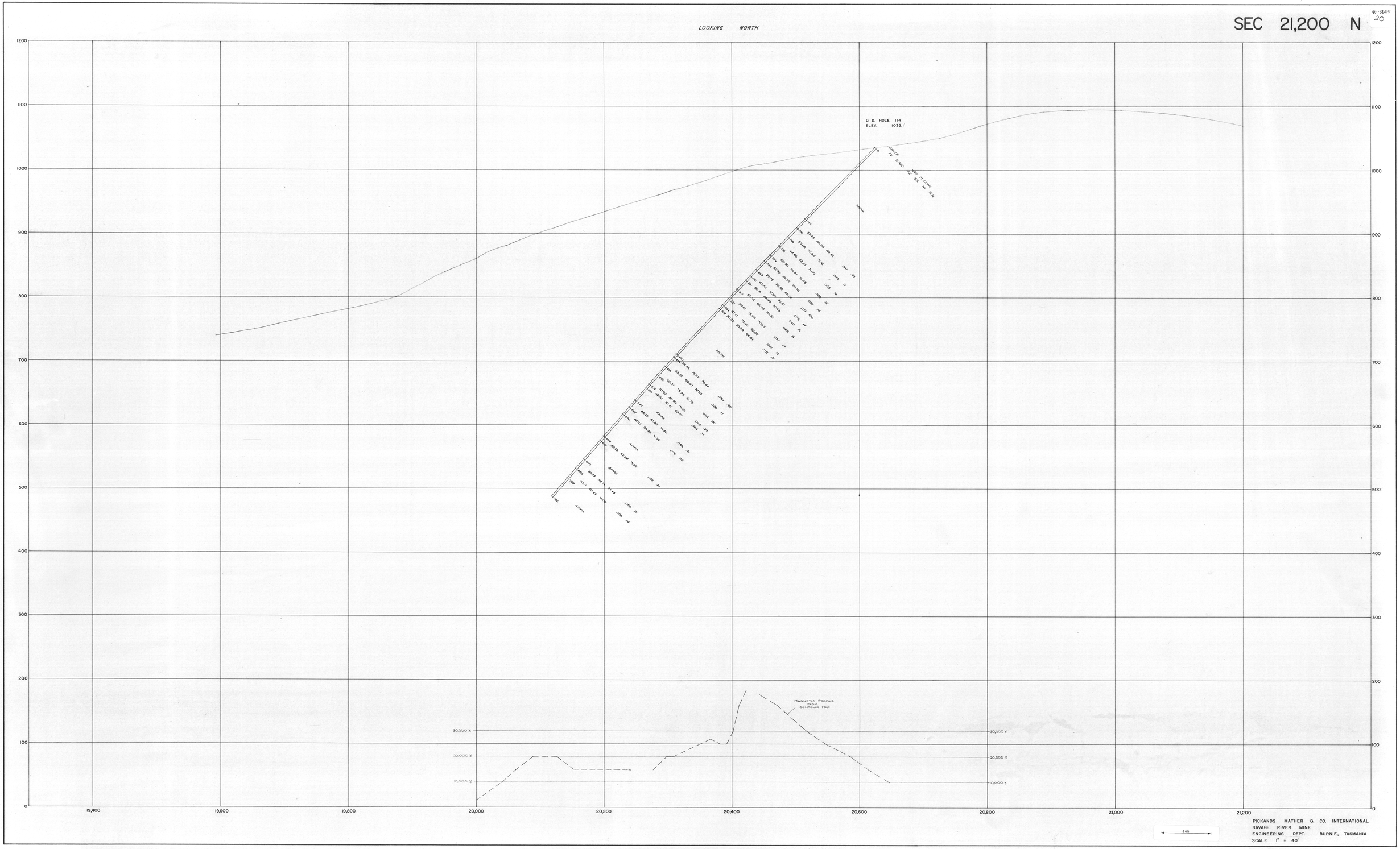

LOOKING NORTH
SEC 21,200 N
D. D. HOLE 114
ELEV. 1035.1'
MAGNETIC PROFILE FROM CONTOUR MAP
30,000 γ
20,000 γ
10,000 γ
1200
1100
1000
900
800
700
600
500
400
300
200
100
0
19,400
19,600
19,800
20,000
20,200
20,400
20,600
20,800
21,000
21,200
5 cm
PICKANDS MATHER & CO. INTERNATIONAL
SAVAGE RIVER MINE
ENGINEERING DEPT. BURNIE, TASMANIA
SCALE 1" = 40'



LOOKING NORTH
SEC 21,500 N
D. D. HOLE 13
ELEV. 1031.6'
135' S
CRUDE
AMPH.
NO SAMPLE
MAGNETIC PROFILE FROM CONTOUR MAP
1200
1100
1000
900
800
700
600
500
400
300
200
100
0
19,600
19,800
20,000
20,200
20,400
20,600
20,800
21,000
21,200
21,400
30,000 γ
20,000 γ
10,000 γ
5 cm
PICKANDS MATHER & CO. INTERNATIONAL
SAVAGE RIVER MINE
ENGINEERING DEPT. BURNIE, TASMANIA
SCALE 1" = 40'

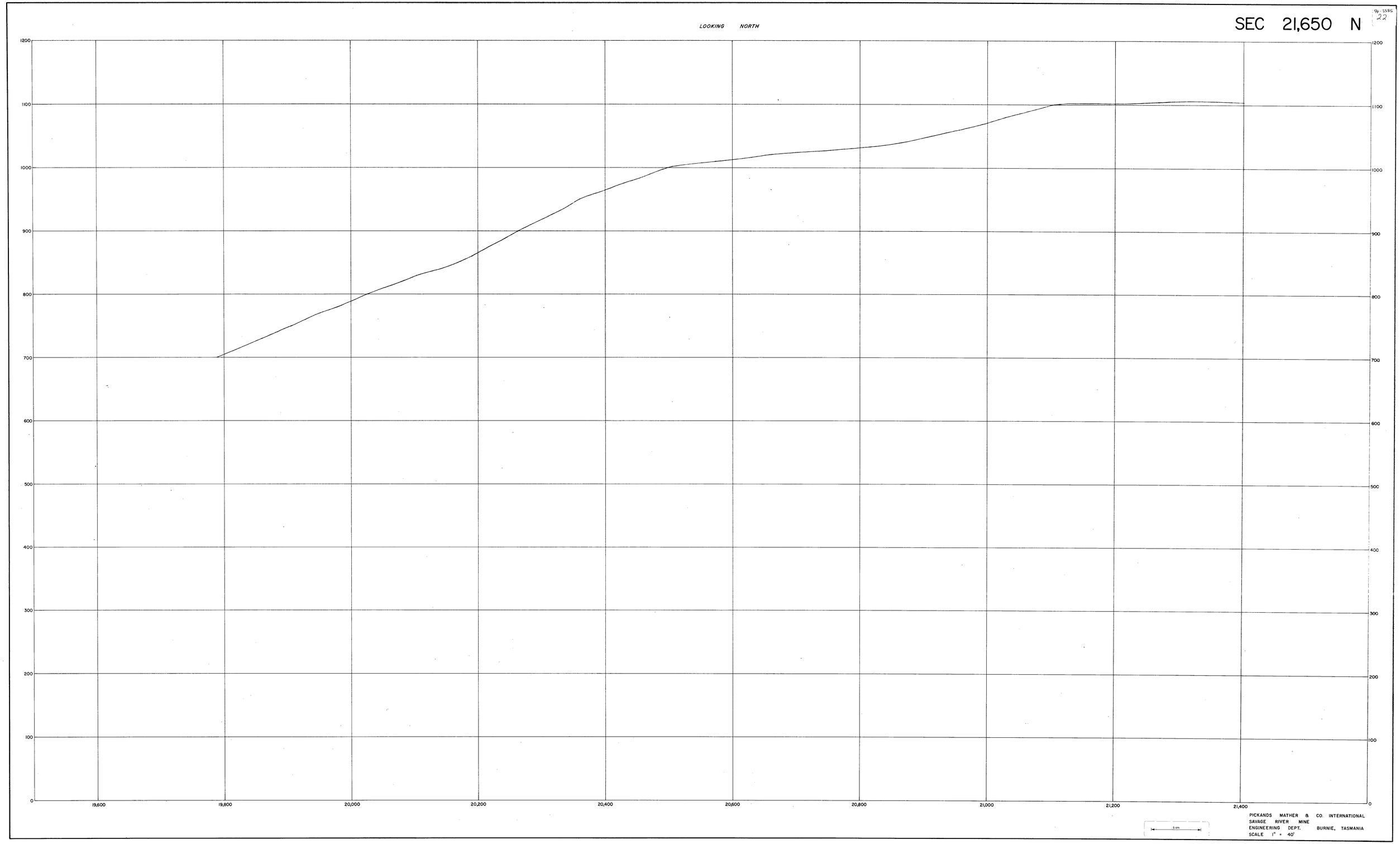
LOOKING NORTH
SEC 21,650 N
22
1200
1100
1000
900
800
700
600
500
400
300
200
100
0
19,600
19,800
20,000
20,200
20,400
20,600
20,800
21,000
21,200
21,400
5 cm
PICKANDS MATHER & CO. INTERNATIONAL
SAVAGE RIVER MINE
ENGINEERING DEPT. BURNIE, TASMANIA
SCALE 1" = 40'

LOOKING NORTH

SEC 21,950 N

90-3586
23

D. D. HOLE 112
ELEV. 1006.3'

1200
1100
1000
900
800
700
600
500
400
300
200
100
0

19,800
20,000
20,200
20,400
20,600
20,800
21,000
21,200
21,400
21,600

30,000 g
20,000 g
10,000 g

5 cm

PICKANDS MATHER & CO. INTERNATIONAL
SAVAGE RIVER MINE
ENGINEERING DEPT. BURNIE, TASMANIA
SCALE 1" = 40'

LOOKING NORTH

SEC 22,100 N

9-3585
24

D. D. HOLE 23
ELEV. 931.7'
6° S

D. D. HOLE 10
ELEV. 1000'
9° N

1200
1100
1000
900
800
700
600
500
400
300
200
100
0

19,800
20,000
20,200
20,400
20,600
20,800
21,000
21,200
21,400
21,600

30,000 $
20,000 $
10,000 $

5 cm

PICKANDS MATHER & CO. INTERNATIONAL
SAVAGE RIVER MINE
ENGINEERING DEPT. BURNIE, TASMANIA
SCALE 1" = 40'

LOOKING NORTH

SEC 22,270 N

D.H. 220

D.H. 219

D.H. 217

D. D. HOLE 225
ELEV. 865.9'
1' S

D. D. HOLE 222
ELEV. 866.8'
1' S

D. D. HOLE 220
ELEV. 922.7'
6' S

D. D. HOLE 218
ELEV. 947.4'

D. D. HOLE 217
ELEV. 973.6'
2' S

D. D. HOLE 215
ELEV. 989.3'
1' N

D. D. HOLE 110
ELEV. 1055.6'
9' N

1200
1100
1000
900
800
700
600
500
400
300
200
100
0

19,800
20,000
20,200
20,400
20,600
20,800
21,000
21,200
21,400
21,600

PICKANDS MATHER & CO. INTERNATIONAL
SAVAGE RIVER MINE
ENGINEERING DEPT. BURNIE, TASMANIA
SCALE 1" = 40'

74-3985
26

SEC 22,550 N

LOOKING NORTH

D. D. HOLE 204

D. D. HOLE 203

D. D. HOLE 204 ELEV. 941.8' 17° S

D. D. HOLE 203 ELEV. 941.8' 17° S

D. D. HOLE 12 ELEV. 948.7' 31° S

D. D. HOLE 202 ELEV. 938.9' 17° S

D. D. HOLE 11 ELEV. 1003.8' 79° S

D. D. HOLE 201 ELEV. 1059.7' 10° N

D. D. HOLE 109 ELEV. 1059.7' 10° N

D. D. HOLE 107 ELEV. 1111.6' 18° N

D. D. HOLE 201

1200
1100
1000
900
800
700
600
500
400
300
200
100
0

19,800
20,000
20,200
20,400
20,600
20,800
21,000
21,200
21,400
21,600

50,000 ¥
20,000 ¥
10,000 ¥

30,000 ¥
20,000 ¥
15,000 ¥

5 cm

PICKANDS MATHER & CO. INTERNATIONAL
SAVAGE RIVER MINE
ENGINEERING DEPT. BURNIE, TASMANIA
SCALE 1" = 40'

LOOKING NORTH

SEC 22,830 N

D. H. 207

D. H. 206

D. D. HOLE 207
ELEV. 988'
15' S

D. D. HOLE 205
ELEV. 1059.8'
10' S

D. D. HOLE 206
ELEV. 1018.5'
10' S

D. D. HOLE 9
ELEV. 1079.6'
30' N

D. D. HOLE 8
ELEV. 1079.6'
38' N

D. D. HOLE 104
ELEV. 1123.8'
6' S

1200
1100
1000
900
800
700
600
500
400
300
200
100
0

20,200
20,400
20,600
20,800
21,000
21,200
21,400
21,600
21,800
22,000

30,000 ¥
20,000 ¥
10,000 ¥

5 cm

PICKANDS MATHER & CO. INTERNATIONAL
SAVAGE RIVER MINE
ENGINEERING DEPT. BURNIE, TASMANIA
SCALE 1" = 40'

SEC 23,110 N

LOOKING NORTH

D.D. HOLE 210
ELEV. 1081.1'
1° N

D.D. HOLE 209
ELEV. 1102.5'
4° N

D.D. HOLE 103
ELEV. 1134.4'

D.D. HOLE 208
ELEV. 1126.3'

D.D. HOLE 113
ELEV. 1089.8'

1200
1100
1000
900
800
700
600
500
400
300
200
100
0

20,200
20,400
20,600
20,800
21,000
21,200
21,400
21,600
21,800
22,000

30,000 Y
20,000 Y
10,000 Y

PICKANDS MATHER & CO. INTERNATIONAL
SAVAGE RIVER MINE
ENGINEERING DEPT. BURNIE, TASMANIA
SCALE 1" = 40'

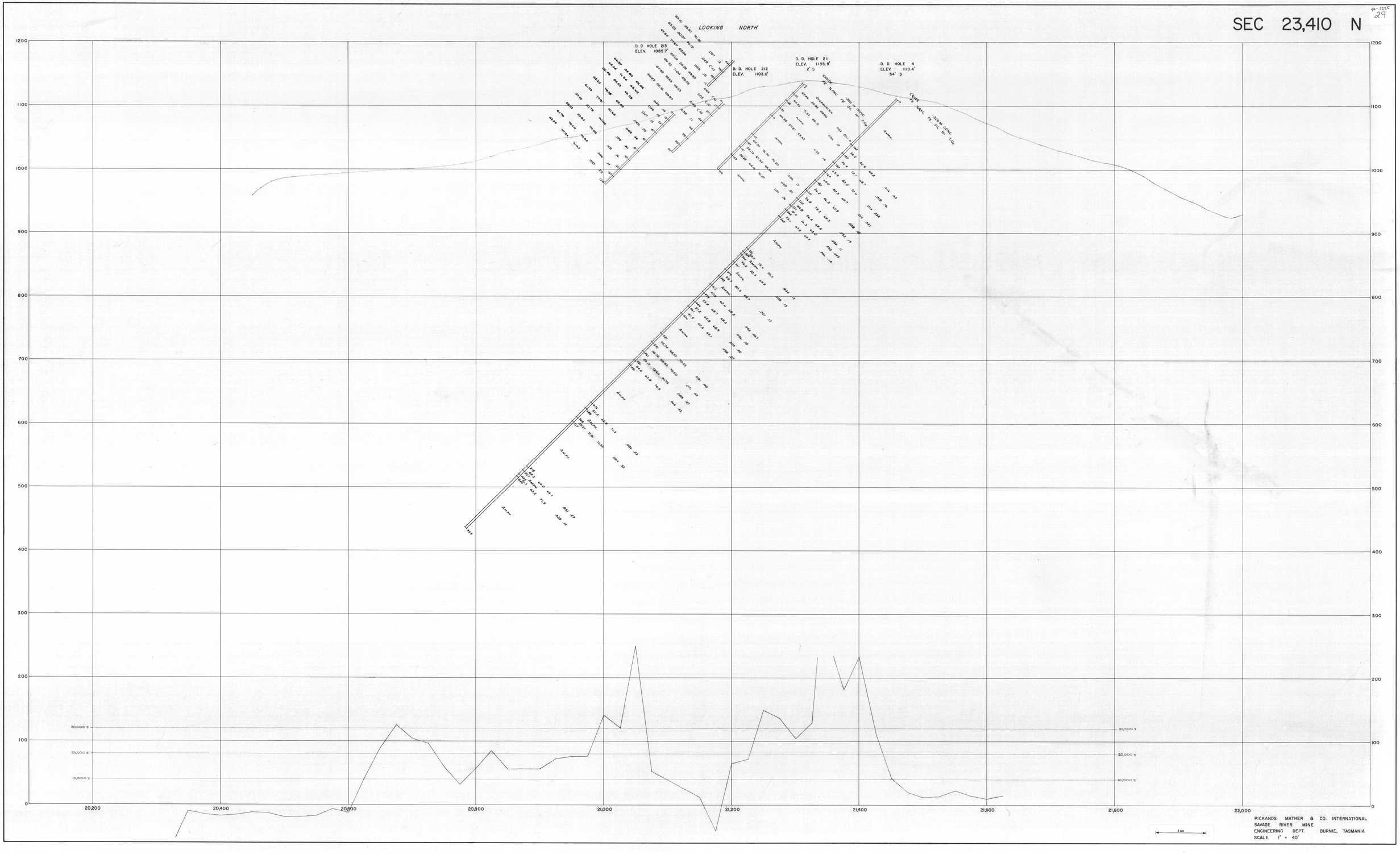

SEC 23,410 N
LOOKING NORTH
D. D. HOLE 213
ELEV. 1085.7'
D. D. HOLE 212
ELEV. 1103.0'
D. D. HOLE 211
ELEV. 1135.9'
2' S
D. D. HOLE 4
ELEV. 1110.4'
54' S
1200
1100
1000
900
800
700
600
500
400
300
200
100
0
20,200
20,400
20,600
20,800
21,000
21,200
21,400
21,600
21,800
22,000
30,000 %
20,000 %
10,000 %
5 cm
PICKANDS MATHER & CO. INTERNATIONAL
SAVAGE RIVER MINE
ENGINEERING DEPT. BURNIE, TASMANIA
SCALE 1" = 40'

LOOKING NORTH

SEC 23,710 N

30

D. D. HOLE 224
ELEV. 1103.6'
2' N

D. D. HOLE 24
ELEV. 1103.2'
23' S

D. D. HOLE 101
ELEV. 1087'

D. D. HOLE 223
ELEV. 1065.9'
6' N

D. H. 223

CRUDE FE SLIMES -325 M CONC. FE SIL NI TiO2

CRUDE FE	% Rec	FE	SIL	NI	TiO2
44.0	59.8	69.7	.025	.12	
40.7	80.9	69.5	.025	.12	
69.5	68.2	69.7	.030	.11	

Andesite

Andesite

Andesite

SEC 24,010 N

LOOKING NORTH

D.H. 219

D.H. 221

D. D. HOLE 22
ELEV. 1038.1'
24' N

D. D. HOLE 219
ELEV. 1061.8'
17' N

D. D. HOLE 221
ELEV. 1045.3'
8' N

D. D. HOLE 21
ELEV. 1024.7'
12' N

D. D. HOLE 3
ELEV. 987'
8' S

MAG. PROFILE ON SECTION

MAG. PROFILE ON PLAN

PICKANDS MATHER & CO. INTERNATIONAL
SAVAGE RIVER MINE
ENGINEERING DEPT. BURNIE, TASMANIA
SCALE 1" = 40'

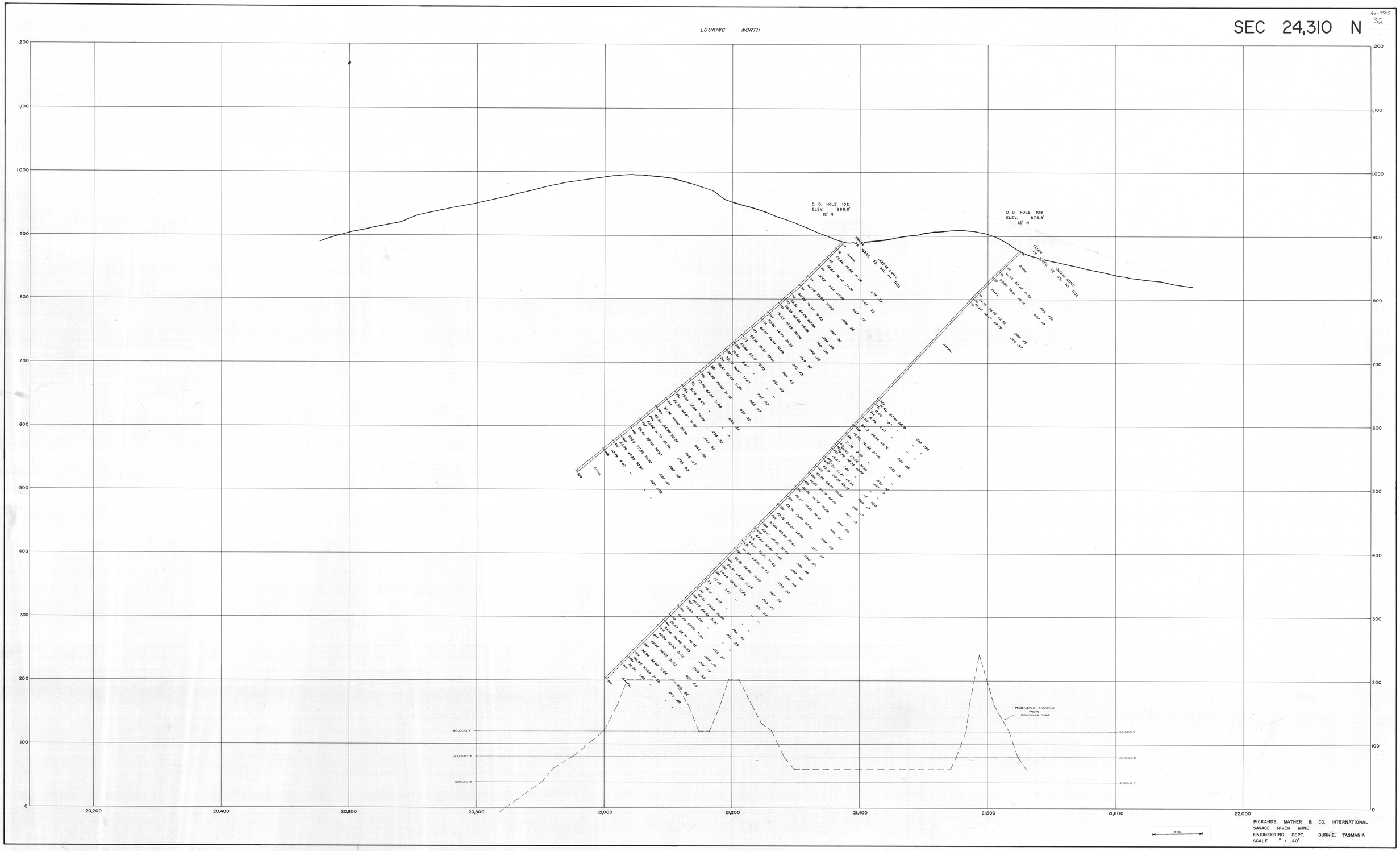

LOOKING NORTH
SEC 24,310 N
94-3585
32
D. D. HOLE 102
ELEV. 888.8'
12' N
D. D. HOLE 108
ELEV. 875.8'
12' N
CRUDE
FE %REC. FE SIL NI TiO2
.325 M CONC.
MAGNETIC PROFILE FROM CONTOUR MAP
30,000 γ
20,000 γ
10,000 γ
1,200
1,100
1,000
900
800
700
600
500
400
300
200
100
0
20,200
20,400
20,600
20,800
21,000
21,200
21,400
21,600
21,800
22,000
5 cm
PICKANDS MATHER & CO. INTERNATIONAL
SAVAGE RIVER MINE
ENGINEERING DEPT. BURNIE, TASMANIA
SCALE 1" = 40'

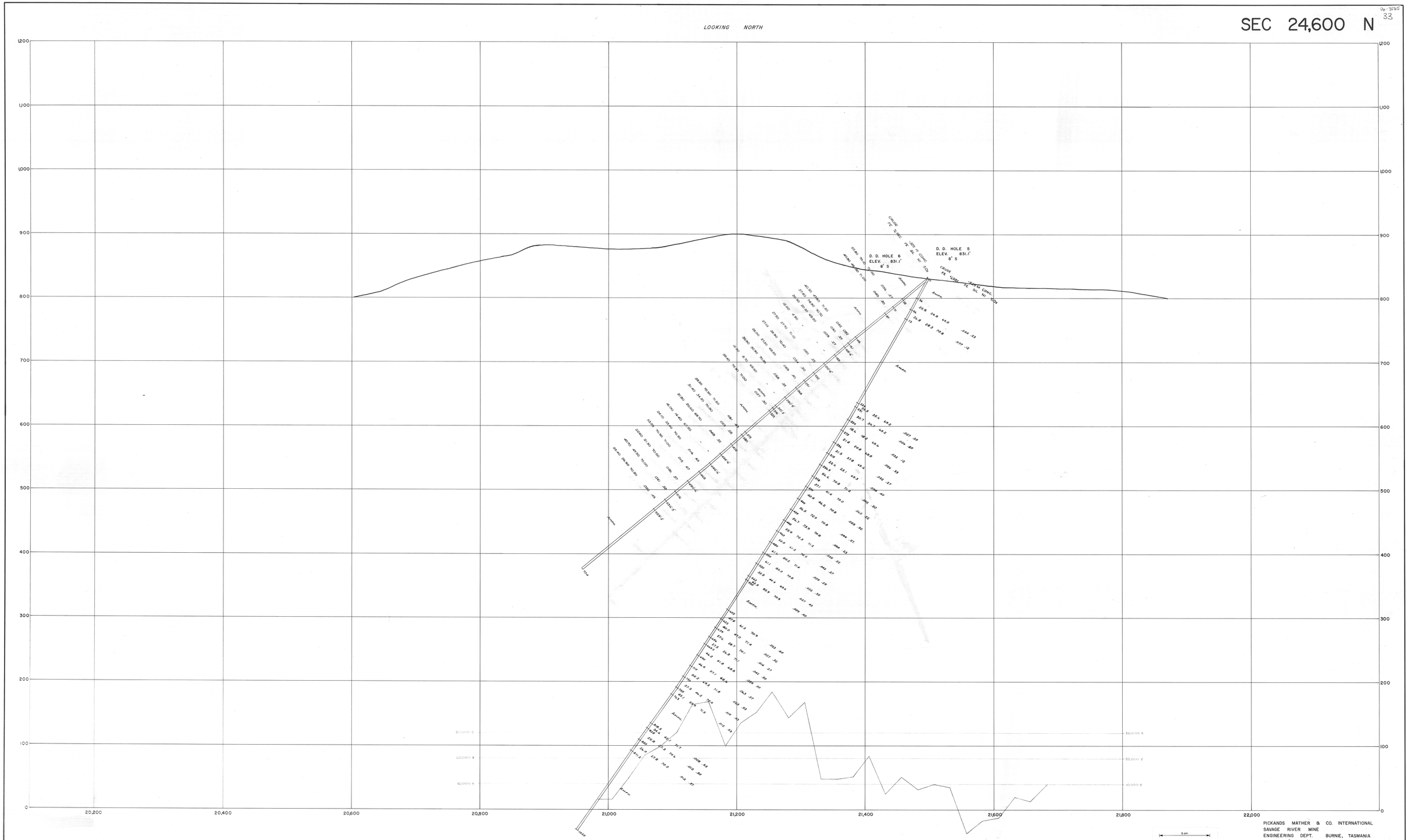

LOOKING NORTH
SEC 24,600 N
33
D. D. HOLE 6
ELEV. 831.1'
8' S
D. D. HOLE 5
ELEV. 831.1'
8' S
1,200
1,100
1,000
900
800
700
600
500
400
300
200
100
0
20,200
20,400
20,600
20,800
21,000
21,200
21,400
21,600
21,800
22,000
5 cm
PICKANDS MATHER & CO. INTERNATIONAL
SAVAGE RIVER MINE
ENGINEERING DEPT. BURNIE, TASMANIA
SCALE 1" = 40'

LOOKING NORTH

SEC 24,890 N

34

D. D. HOLE 106
ELEV. 713.3'
9' S

D. D. HOLE 214
ELEV. 834.7'
16' N

D. D. HOLE 111
ELEV. 741.6'
2' N

1,200
1,100
1,000
900
800
700
600
500
400
300
200
100
0

20,200
20,400
20,600
20,800
21,000
21,200
21,400
21,600
21,800
22,000

30,000 ft
20,000 ft
10,000 ft

5 cm

PICKANDS MATHER & CO. INTERNATIONAL
SAVAGE RIVER MINE
ENGINEERING DEPT. BURNIE, TASMANIA
SCALE 1" = 40'

LOOKING NORTH

SEC 25,180 N

9a-3559
35

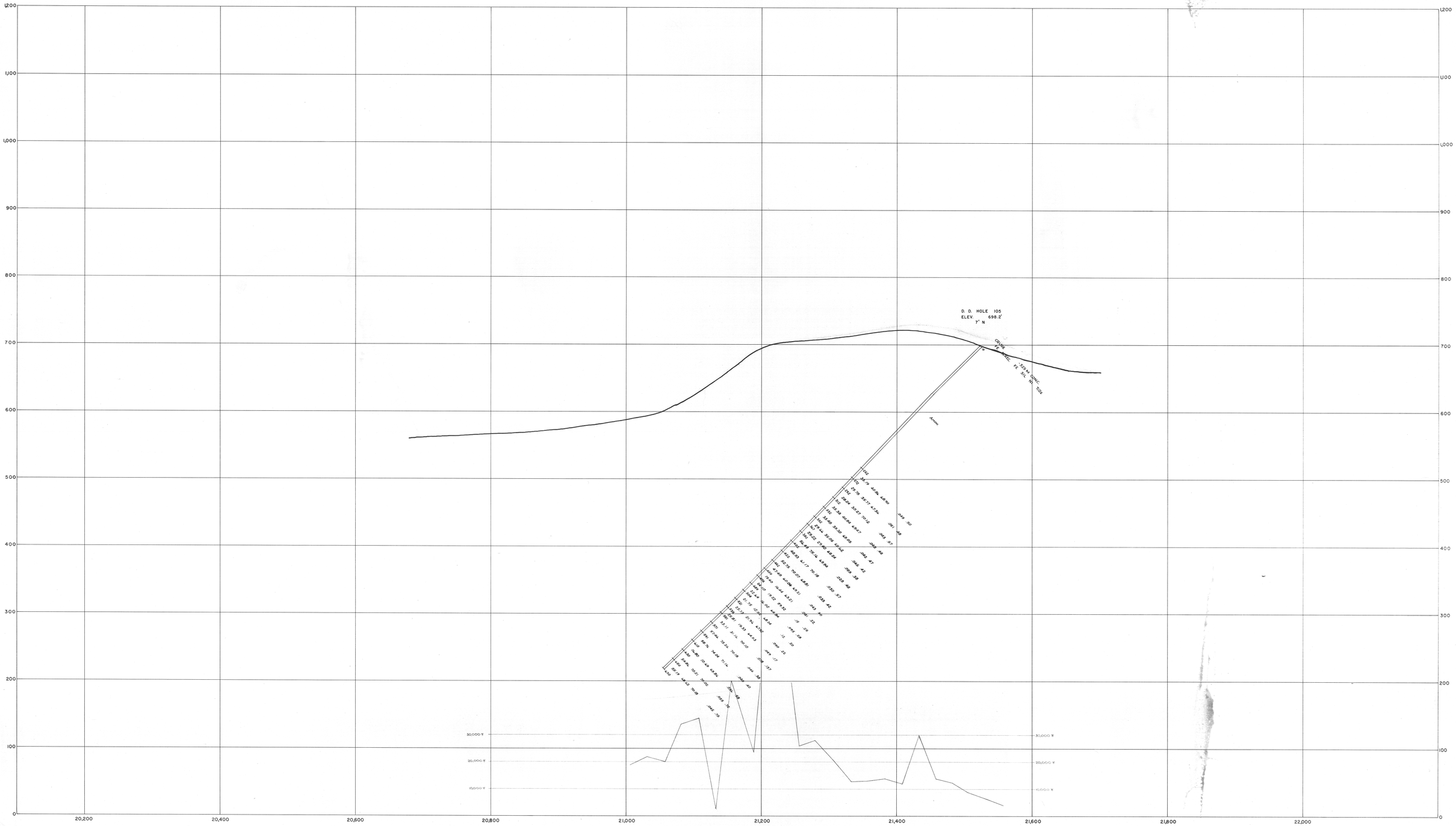

PICKANDS MATHER & CO. INTERNATIONAL
SAVAGE RIVER MINE
ENGINEERING DEPT. BURNIE, TASMANIA
SCALE 1" = 40'

LOOKING NORTH

SEC 25,480 N

37
94-3585

D. D. HOLE 7
ELEV. 580.3'
12° S
AZ 252° 40' PROJECTED ONTO SECTION

30,000 ft
20,000 ft
10,000 ft
0 ft

1,200
1,100
1,000
900
800
700
600
500
400
300
200
100
0

20,200
20,400
20,600
20,800
21,000
21,200
21,400
21,600
21,800
21,600

5 cm

PICKANDS MATHER & CO. INTERNATIONAL
SAVAGE RIVER MINE
ENGINEERING DEPT. BURNIE, TASMANIA
SCALE 1" = 40'