

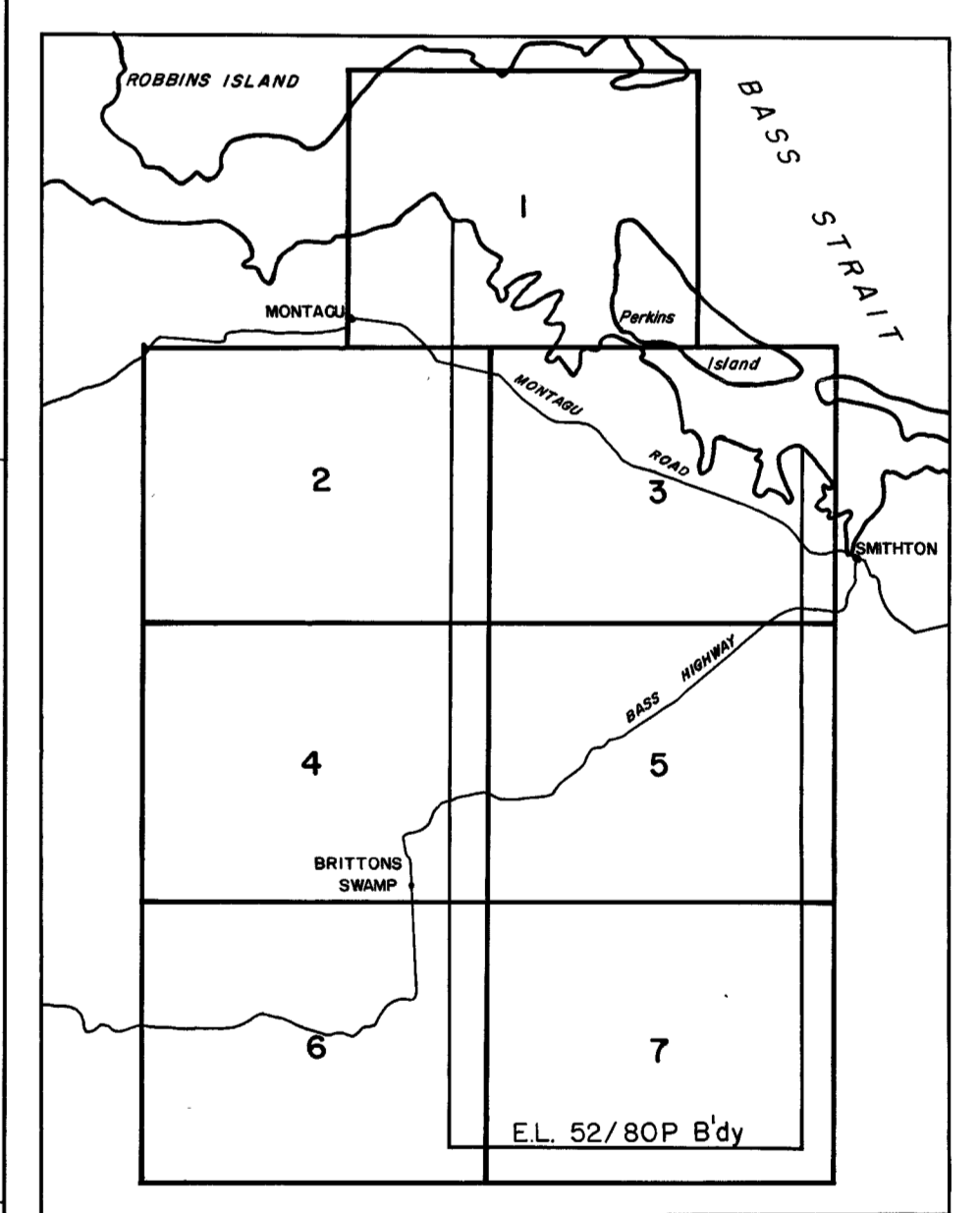

MICROFILMED
FICHE No.013292 -

94-3615

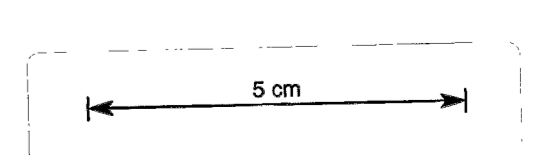
List of transparencies of plans from portions of EL 15/86 and EL52/80 relinquished by Geopeko in the Smithton area.

Smithton	Masters (x9)	1:10 000
" "	Topographic Masters (x4)	1:50 000
" "	Aeromag Profiles, Sheets 1 - 7	1:10 000
" "	Flight Path Plots, Sheets 1 - 7	1:10 000
" "	Aeromag Contours, Sheets 1 - 7	1:10 000
" "	Aeromag Contours (x2)	1:50 000
" "	Geology	1:50 000
" "	Photo Geology Interp	1:50 000
" "	Cultural Nuisance	1:10 000

OPEN FILE



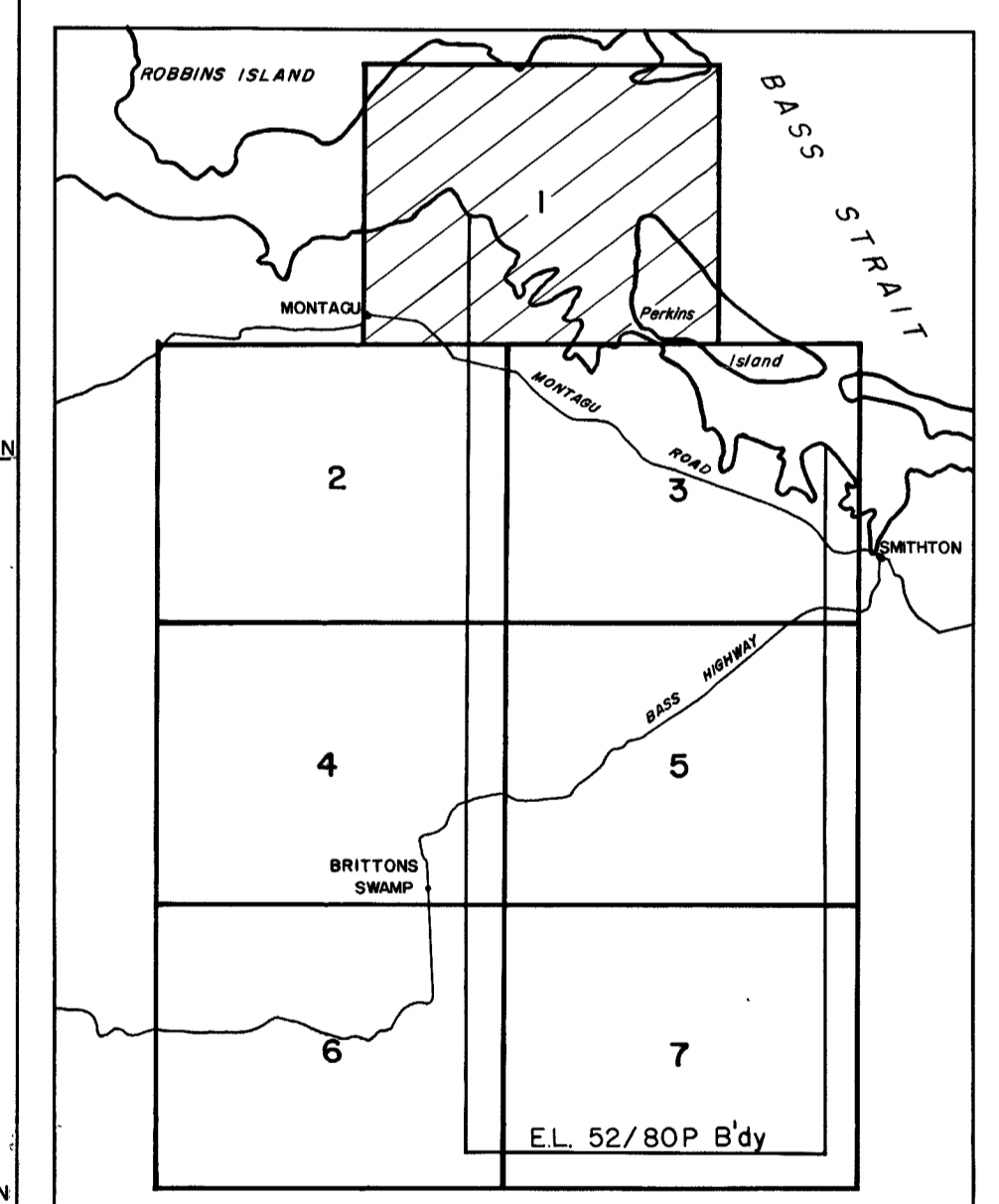
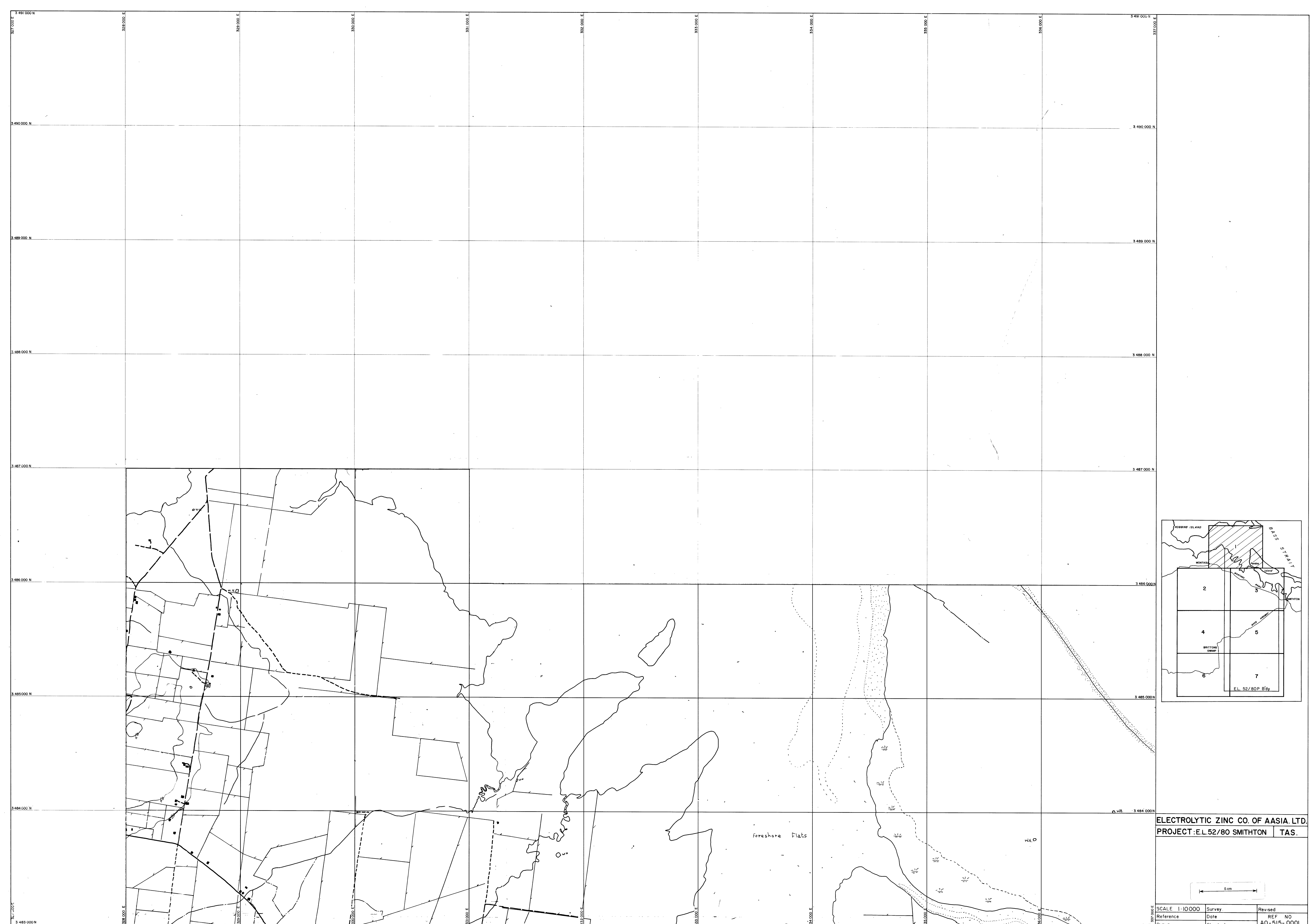
ELECTROLYTIC ZINC CO. OF AASIA. LTD.
 PROJECT: EL. 52/80 SMITHTON TAS.



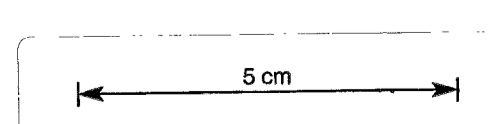
SCALE: 1:10000	Survey:	Revised:
Reference:	Date:	REF. NO
Drawn:	Checked:	AO-515-0

TOR 94-3815
 E.L. 52/80
 E.Z. Co., Geopols
 Smithton

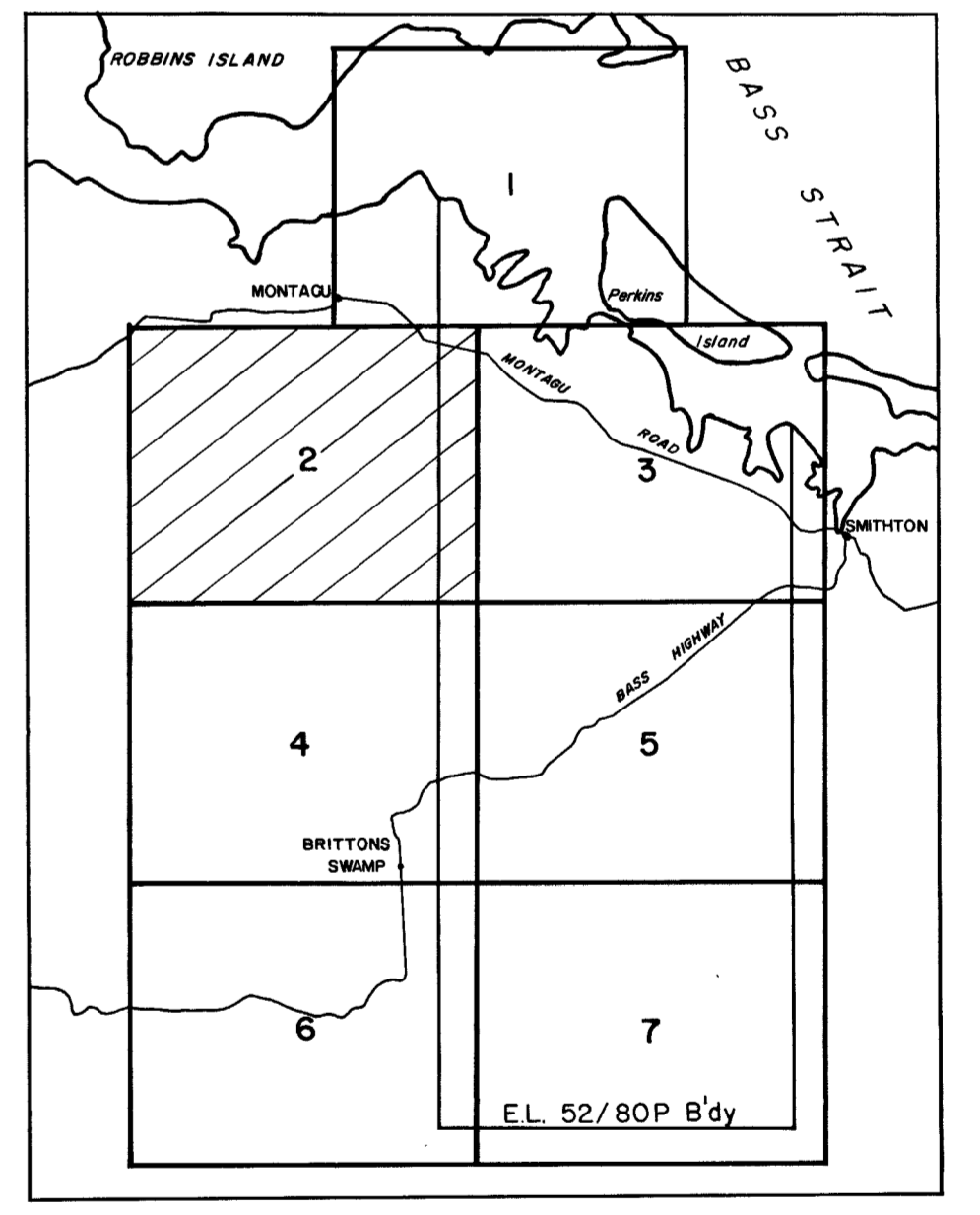
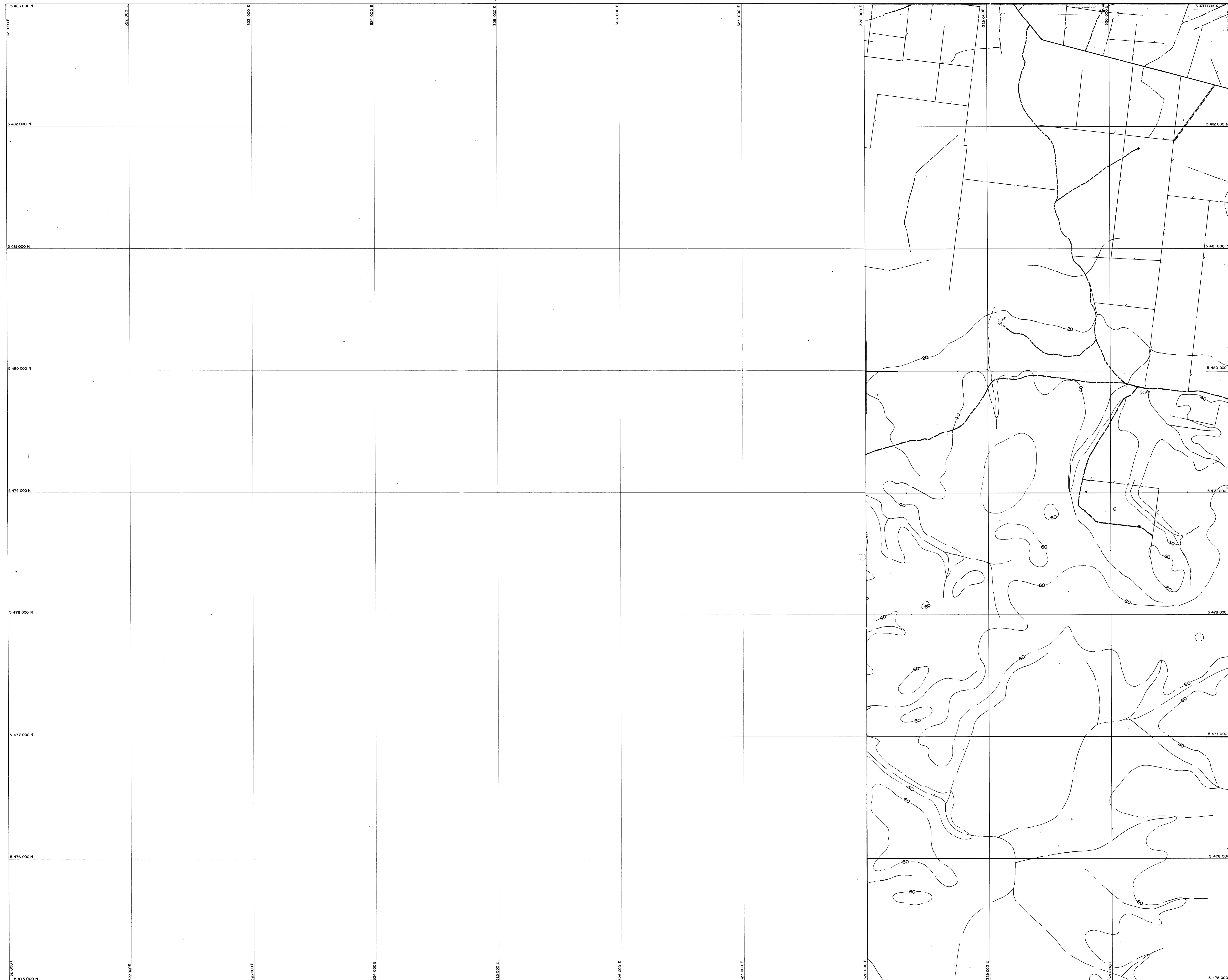
DO NOT USE



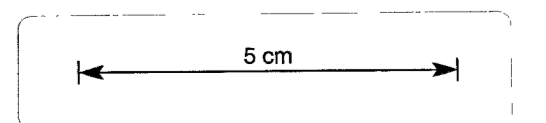
ELECTROLYTIC ZINC CO. OF AASIA LTD.
 PROJECT: E.L. 52/80 SMITHTON TAS.



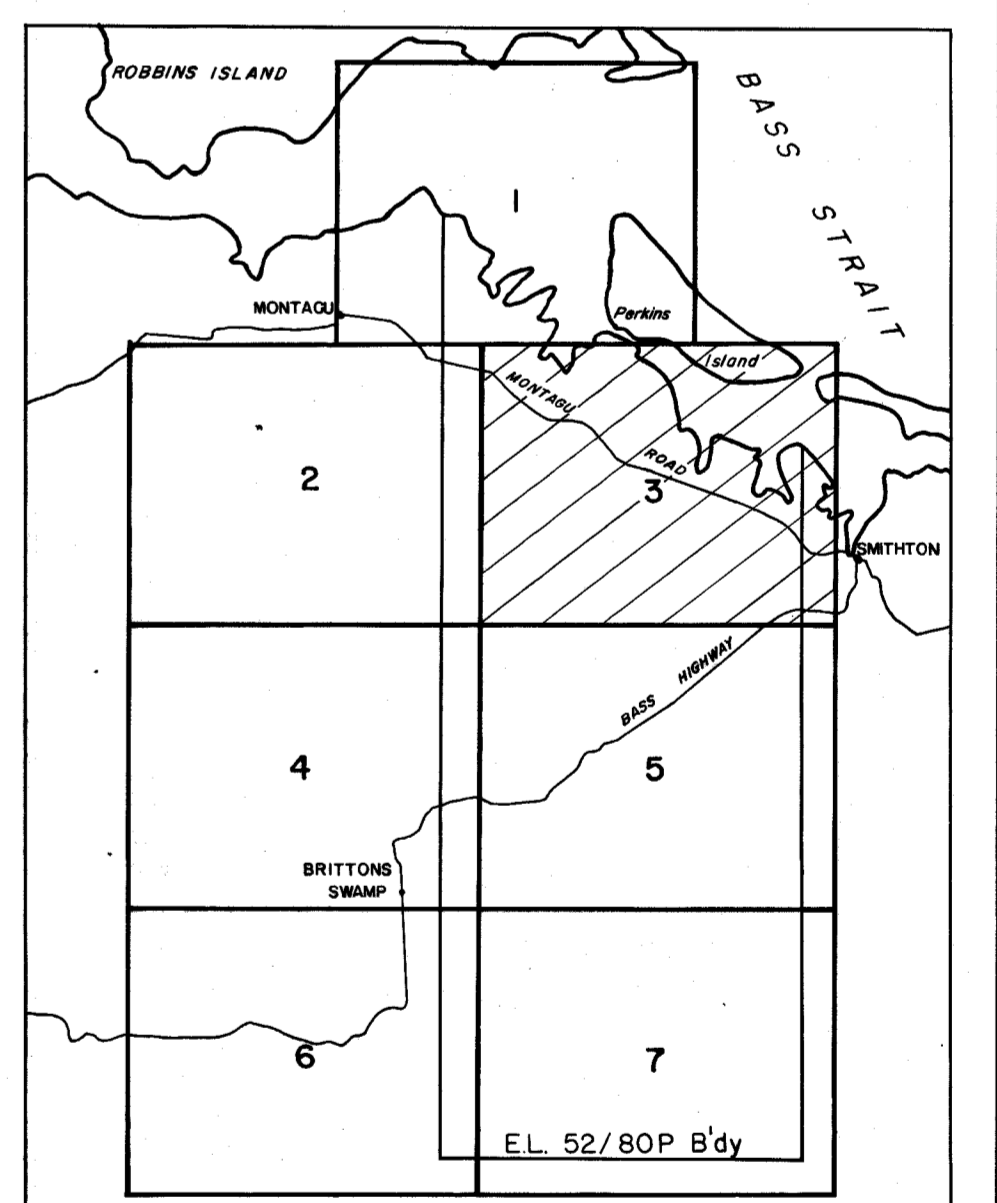
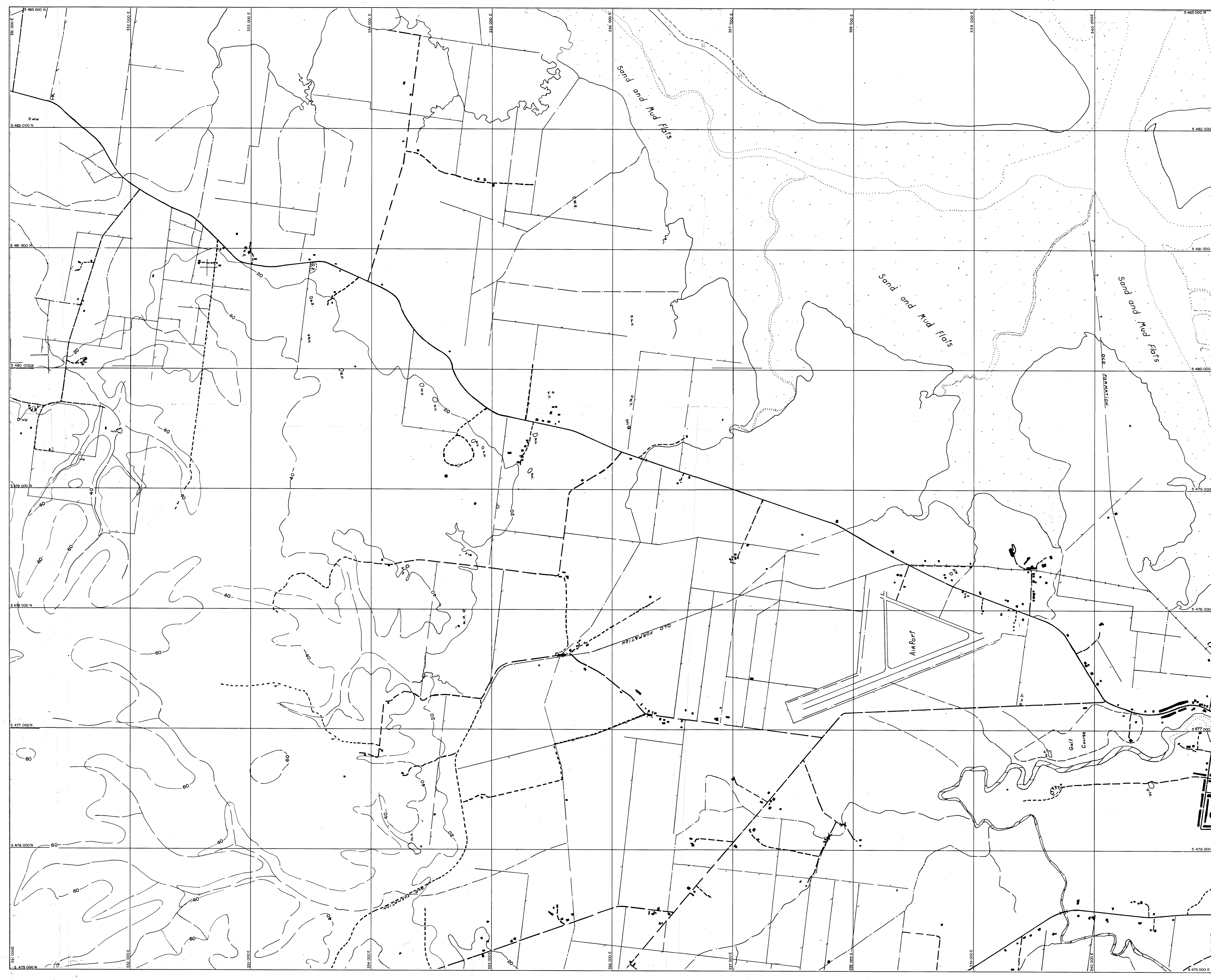
SCALE 1:10000	Survey	Revised
Reference	Date	REF NO
Drawn	Checked	AO-515-0001



ELECTROLYTIC ZINC CO. OF AASIA. LTD.
PROJECT: EL. 52/80 SMITHTON TAS.

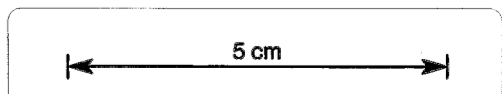


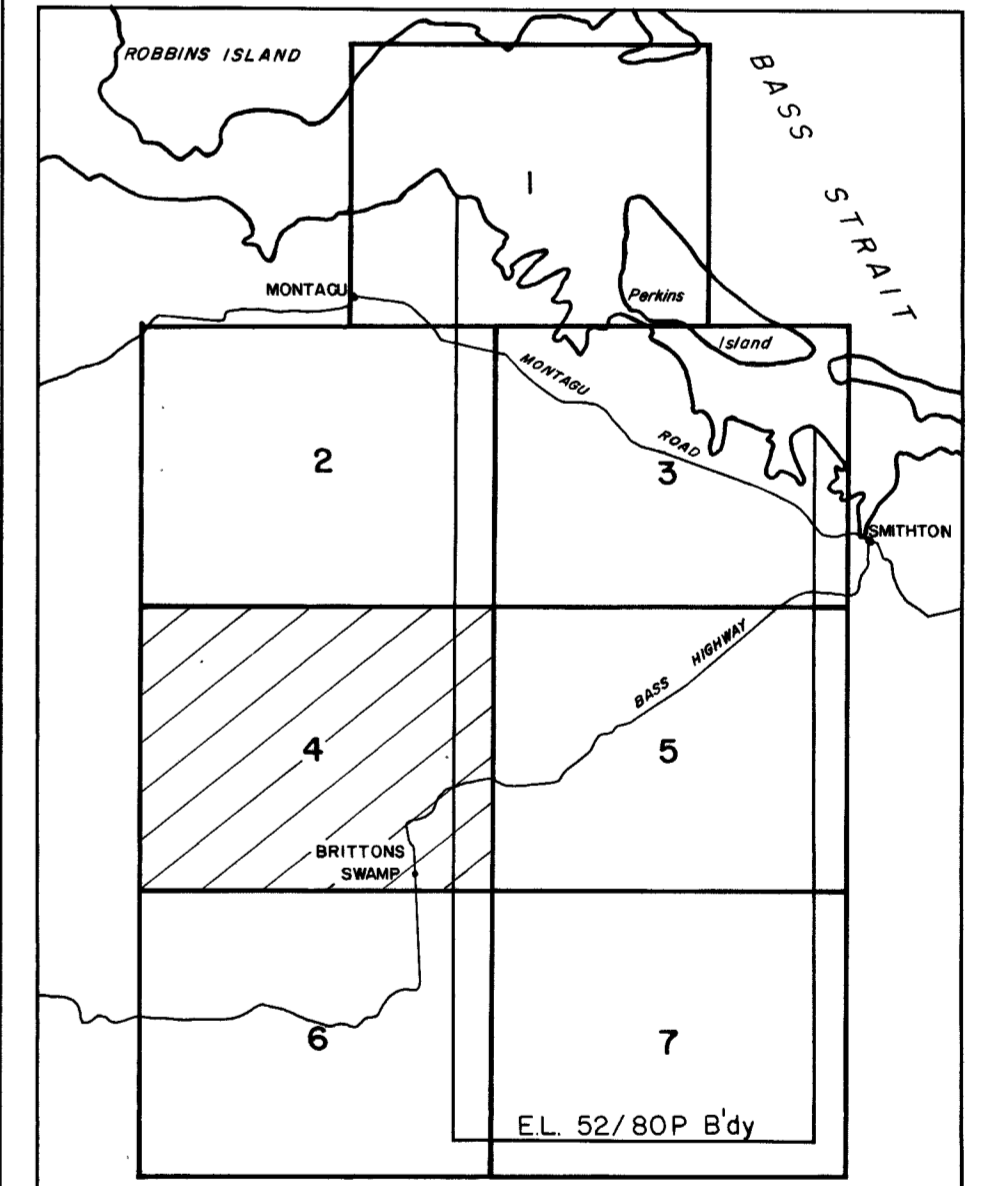
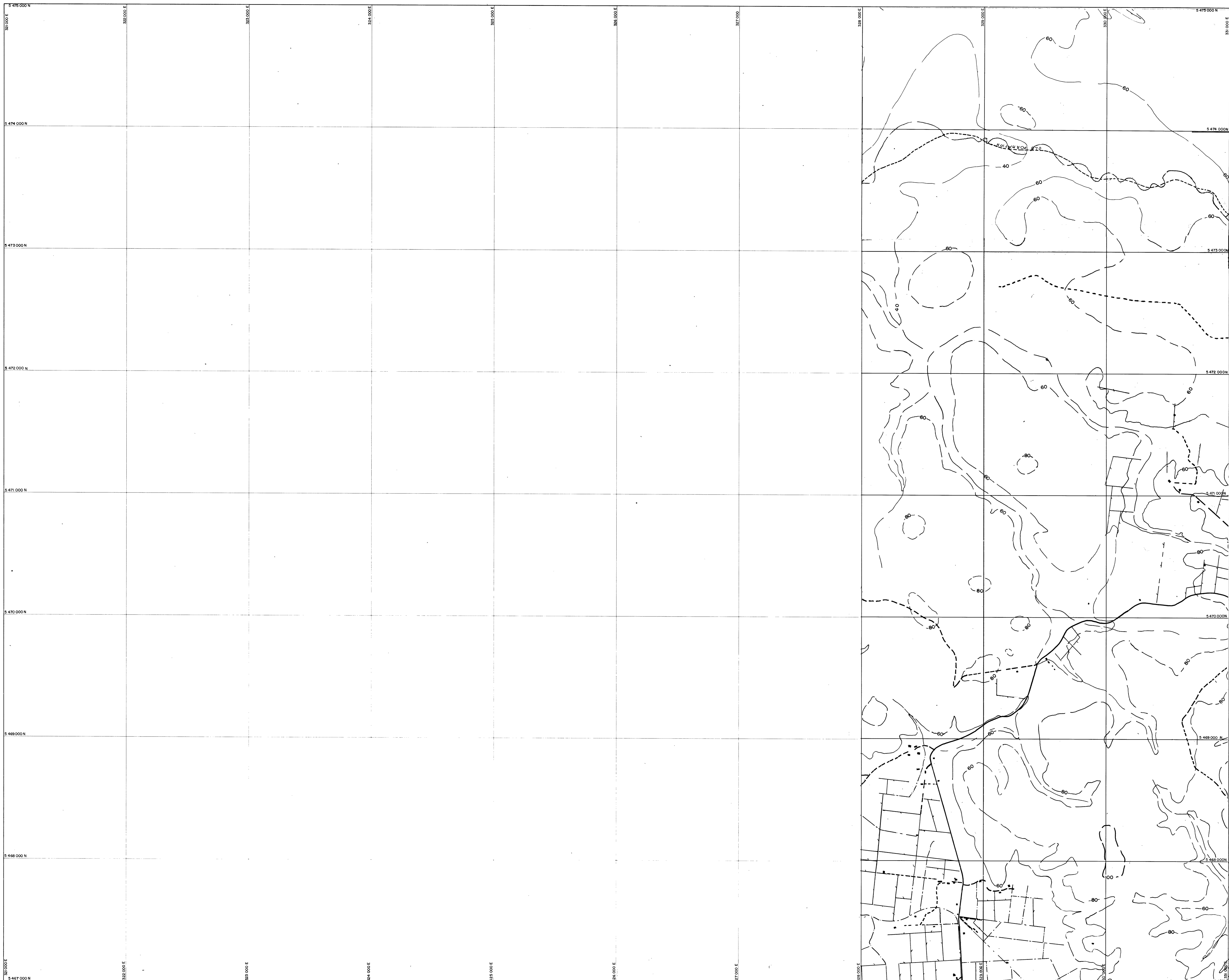
SCALE 1:10000	Survey	Revised
Reference	Date	REF NO
Drawn	Checked	AO-515-0002




ELECTROLYTIC ZINC CO. OF AASIA, LTD.
 PROJECT: E.L.52/80 SMITHTON TAS.

SCALE 1:10000		Survey	Revised
Reference	Date	REF NO	
Drawn	Checked	AO-515-0003	



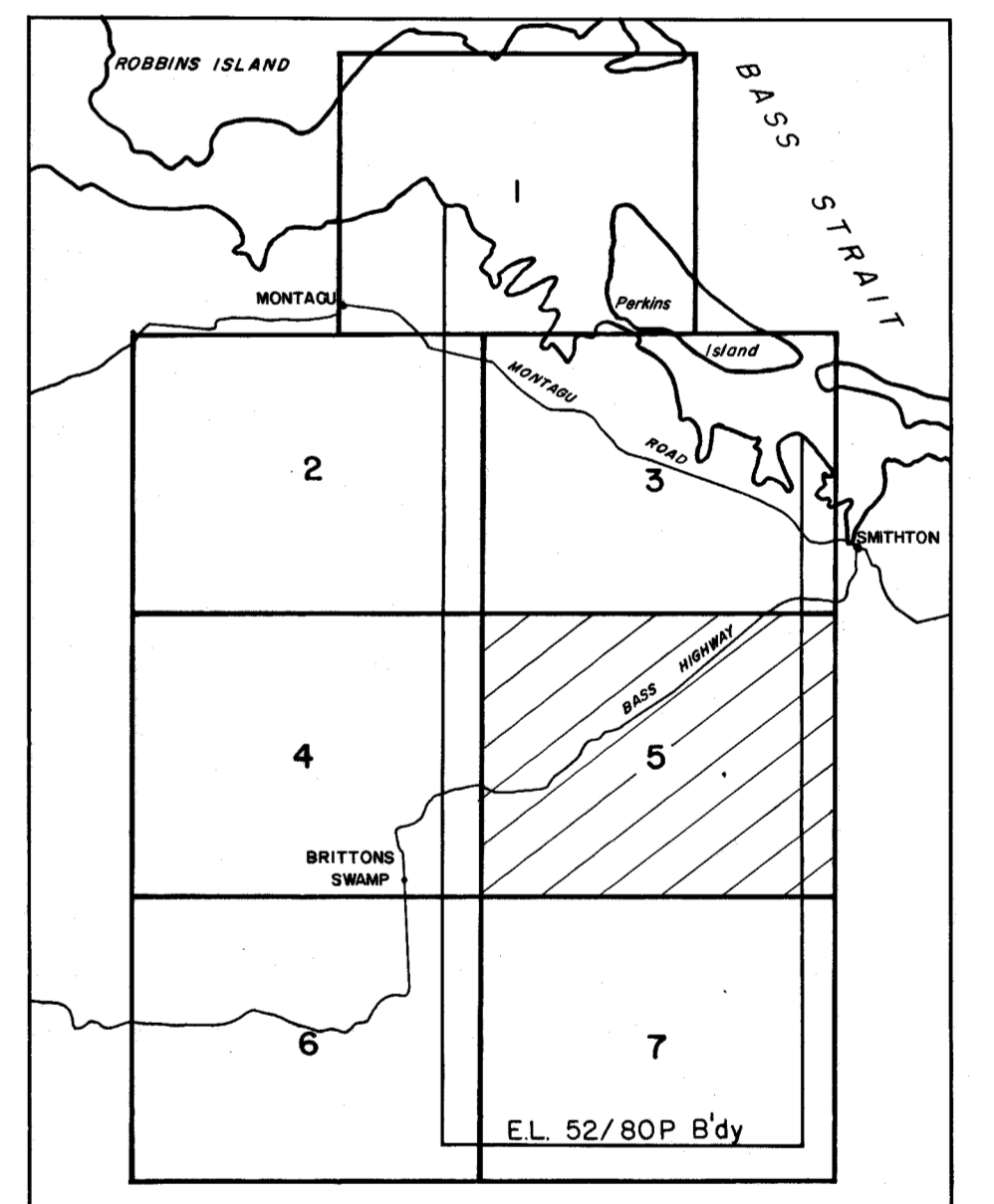


ELECTROLYTIC ZINC CO. OF AASIA. LTD.
 PROJECT: EL.52/80 SMITTON TAS.



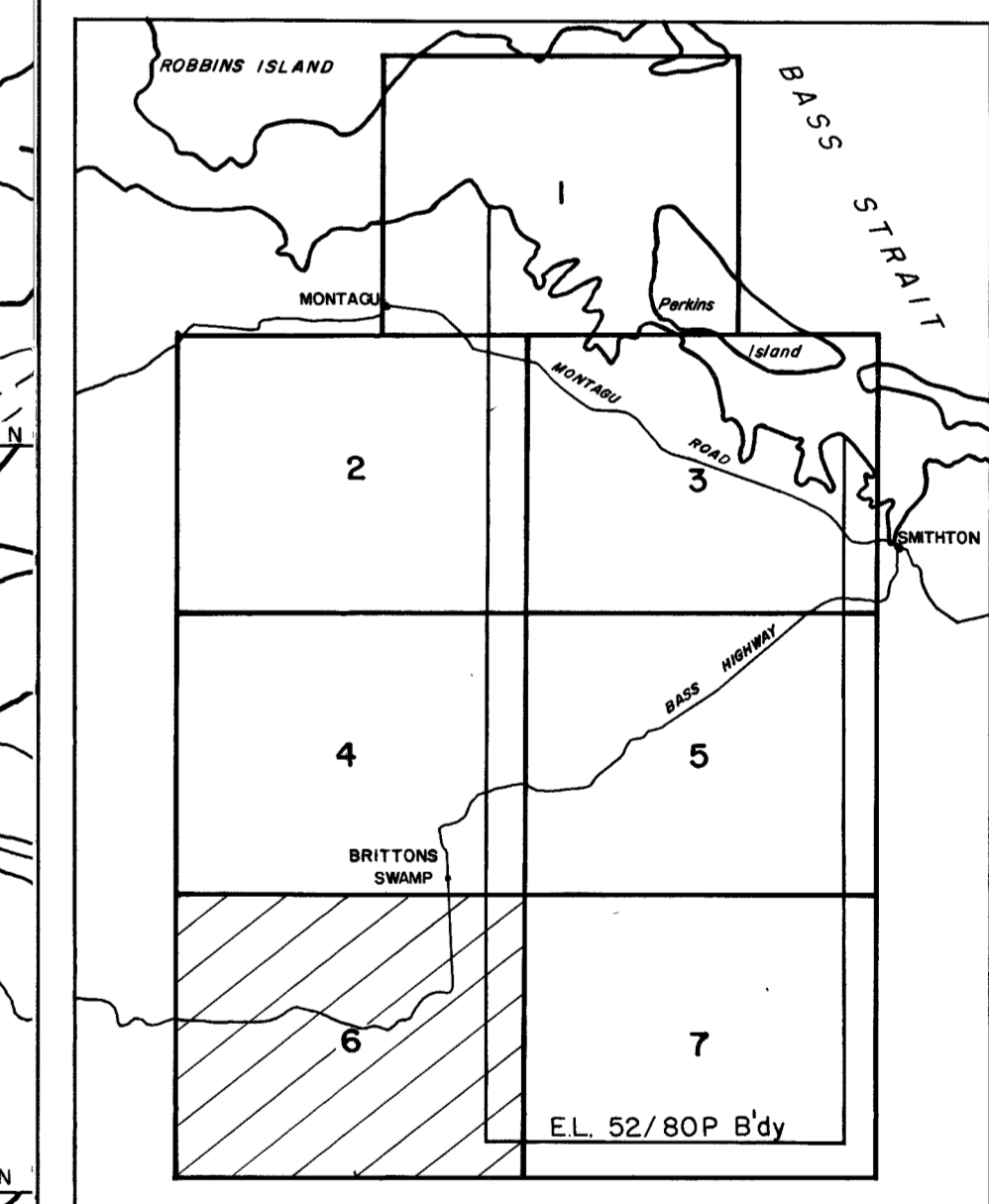
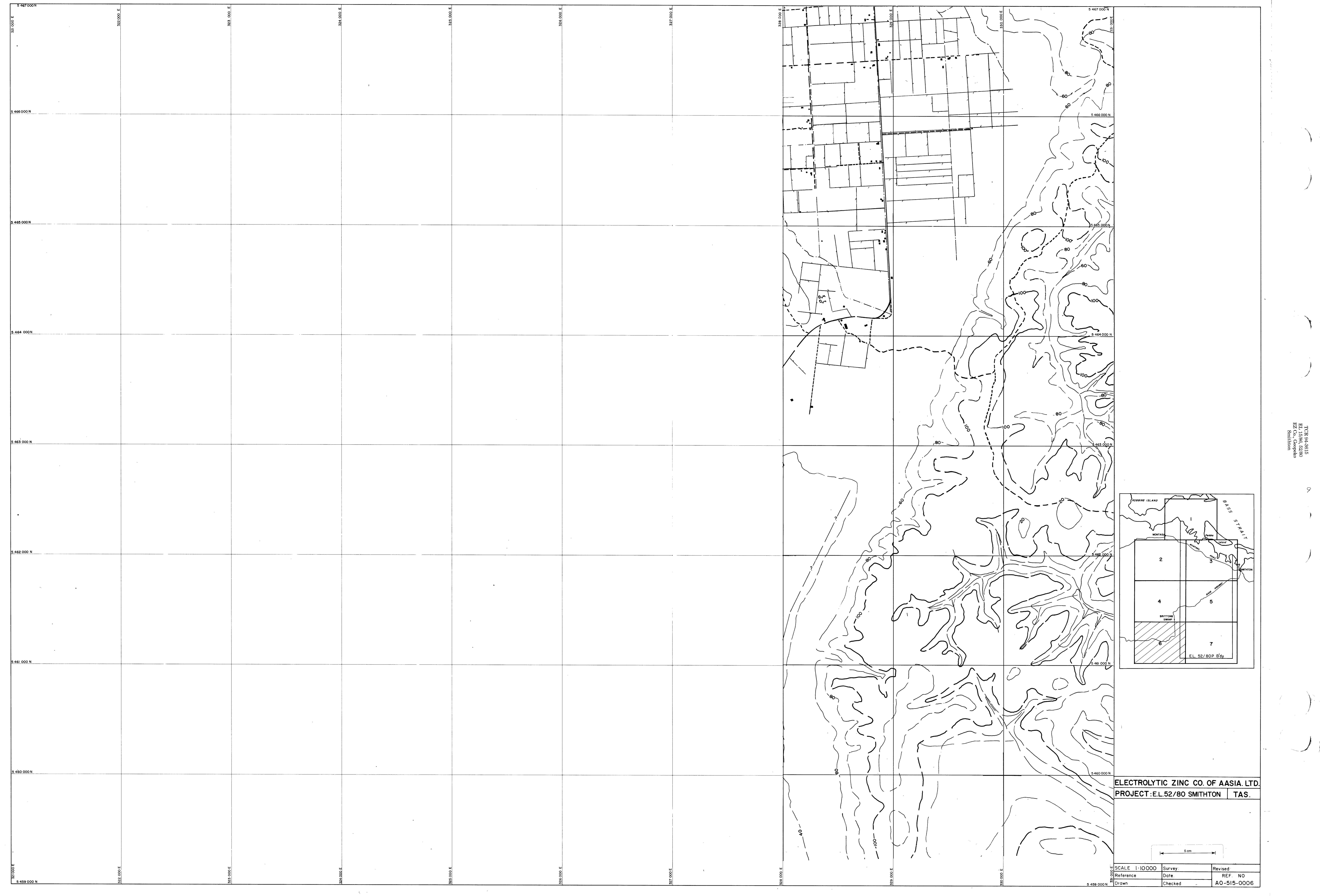
SCALE 1:10000	Survey	Revised
Reference	Date	REF NO
Drawn	Checked	AO-515-0004

TOR 94-3815
 22/10/85 22:30
 For Smithton



ELECTROLYTIC ZINC CO. OF AASIA LTD.
 PROJECT: E.L. 52/80 SMITHTON TAS.

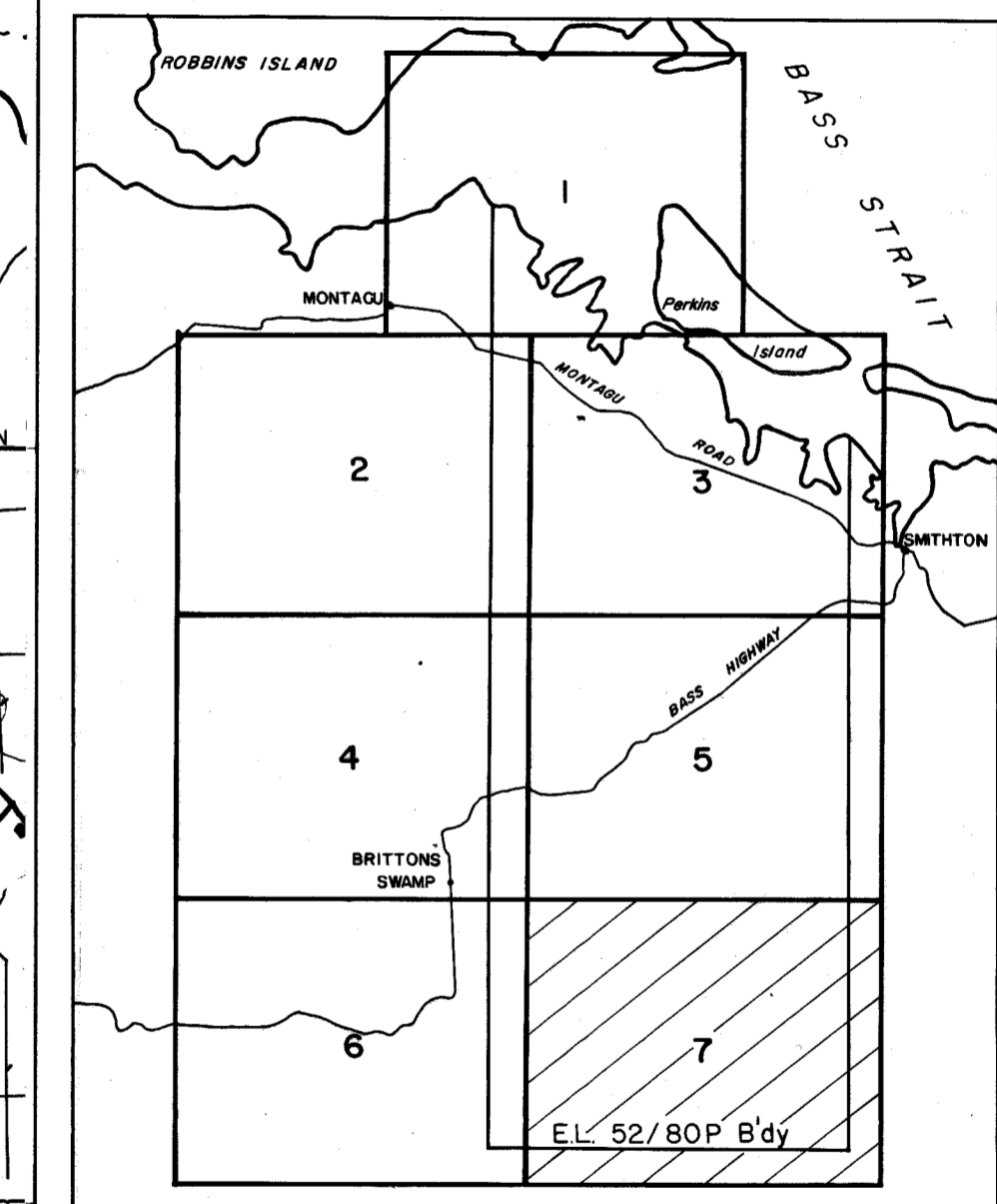
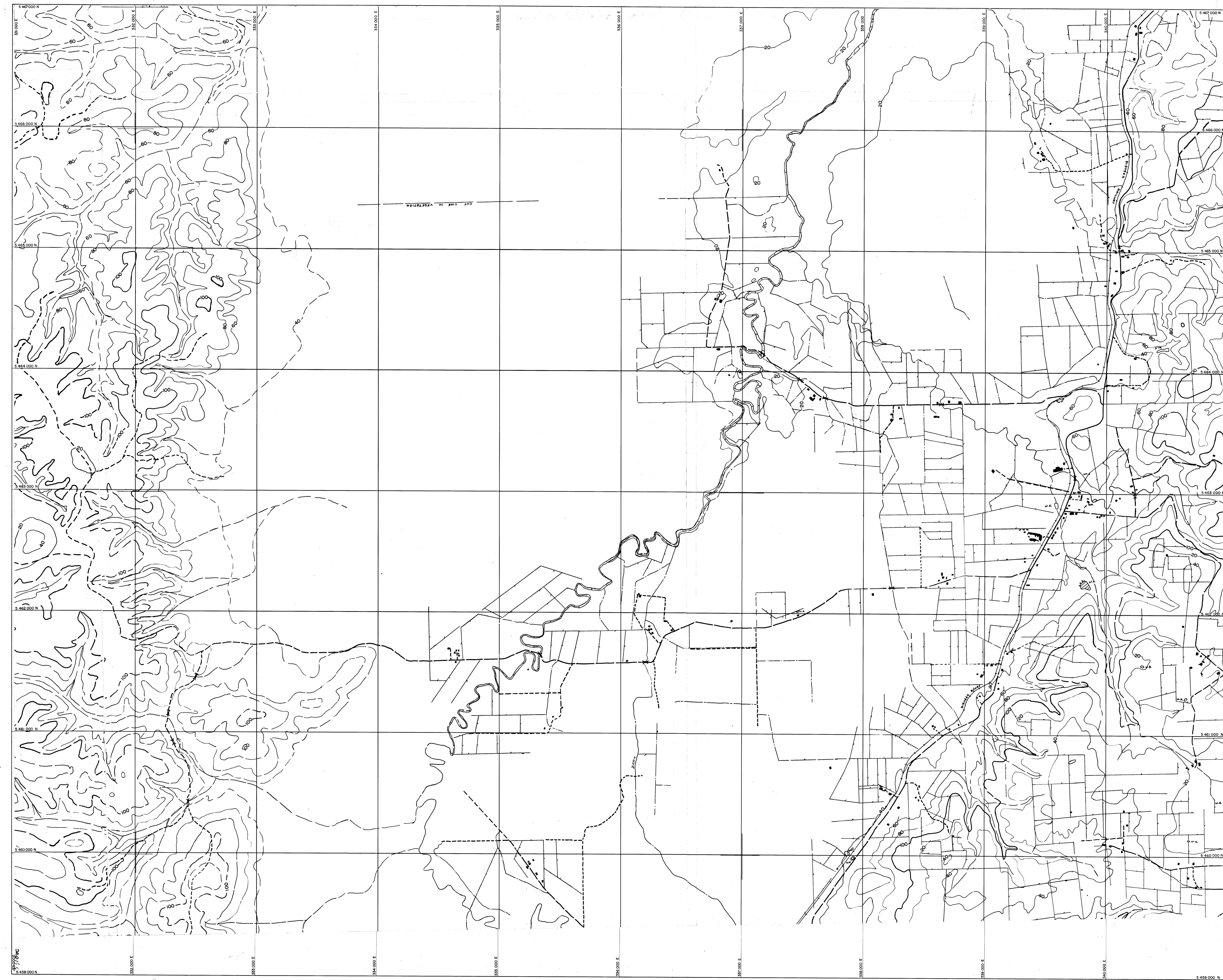
SCALE 1:10000	Survey	Revised
Reference	Date	REF NO
Drawn	Checked	AO-515-0005



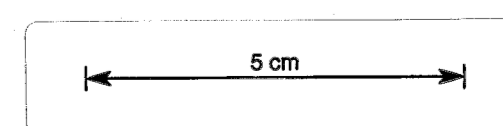
ELECTROLYTIC ZINC CO. OF AASIA LTD.
 PROJECT: E.L. 52/80 SMITHTON TAS.

SCALE 1:10000	Survey	Revised
Reference	Date	REF NO
Drawn	Checked	AO-515-0006

TOM 90, 5815
 EL 1286, 5280
 EZ Co., Geoplas
 Smithton

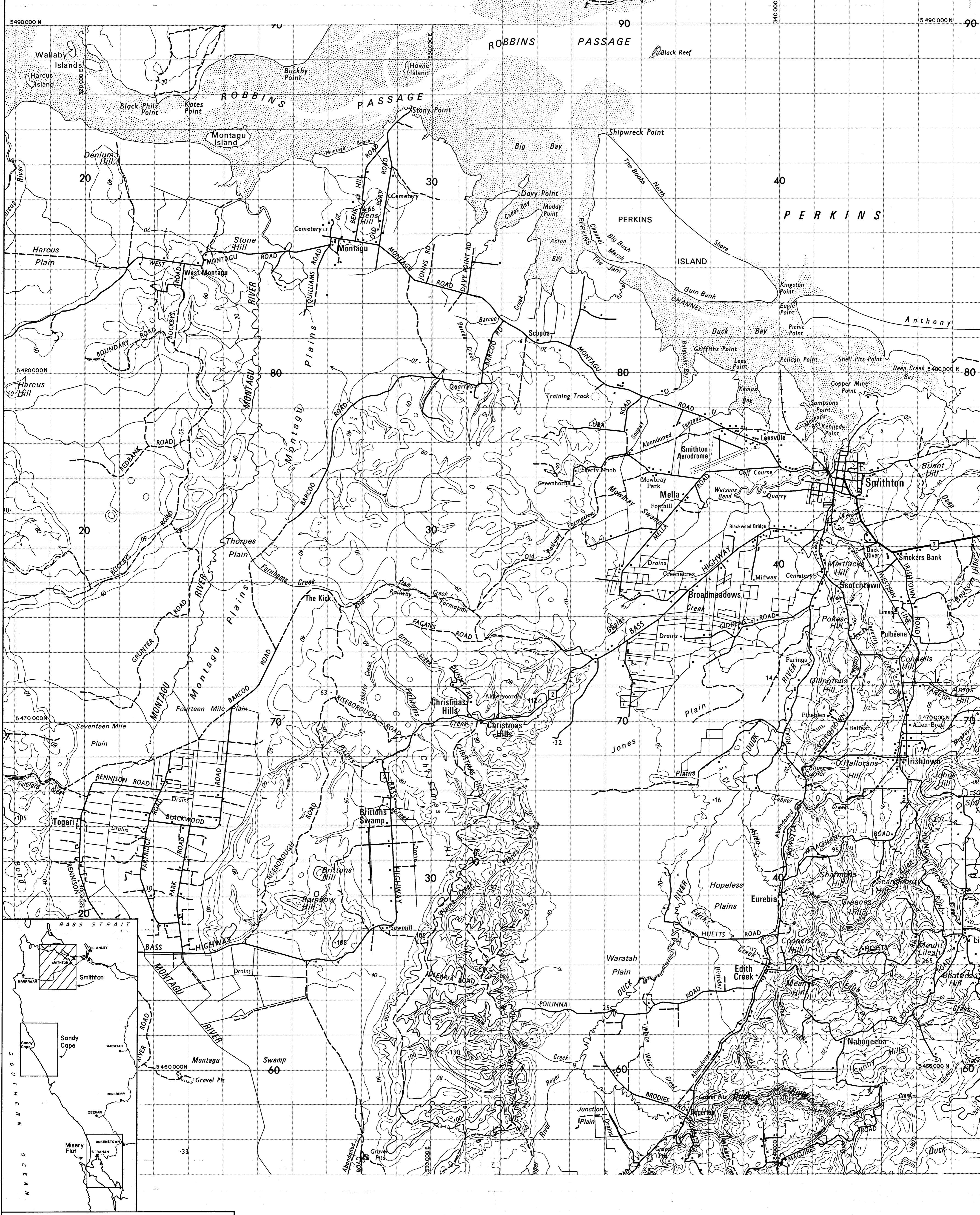


ELECTROLYTIC ZINC CO. OF AASIA LTD.
 PROJECT: E.L.52/80 SMITHTON TAS.

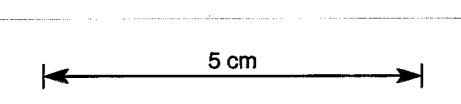


SCALE 1:10000	Survey	Revised
Reference	Date	REF NO
Drawn	Checked	A0-515-0007

TOR 94-3815
 EL 15/85 22/80
 E27 Col. Geoparco
 Smithton



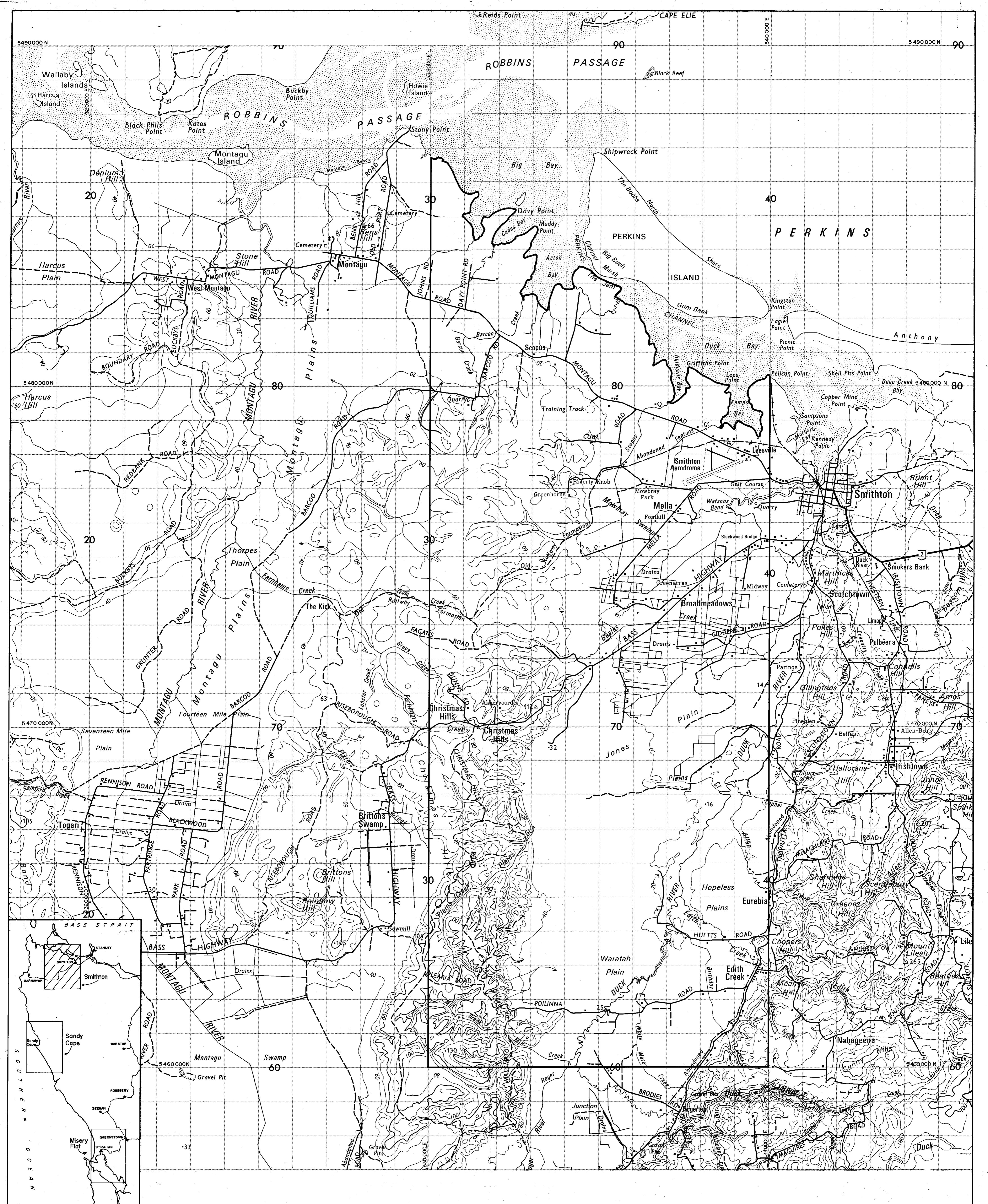
ELECTROLYTIC ZINC CO. OF ASIA. LTD.
 PROJECT: SMITHTON E.L. 52/80 TAS.



SCALE: 1:50 000	Survey: LANDS	Revised:
Reference:	Date: 18-3-1981	REF. NO.
Drawn: LANDS	Checked:	AI-515-0008

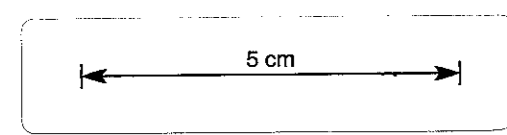
ORIGINAL !!!
 DO NOT USE.

TOR 94-3615
 E.L. 52/80, Geopko
 Smithton



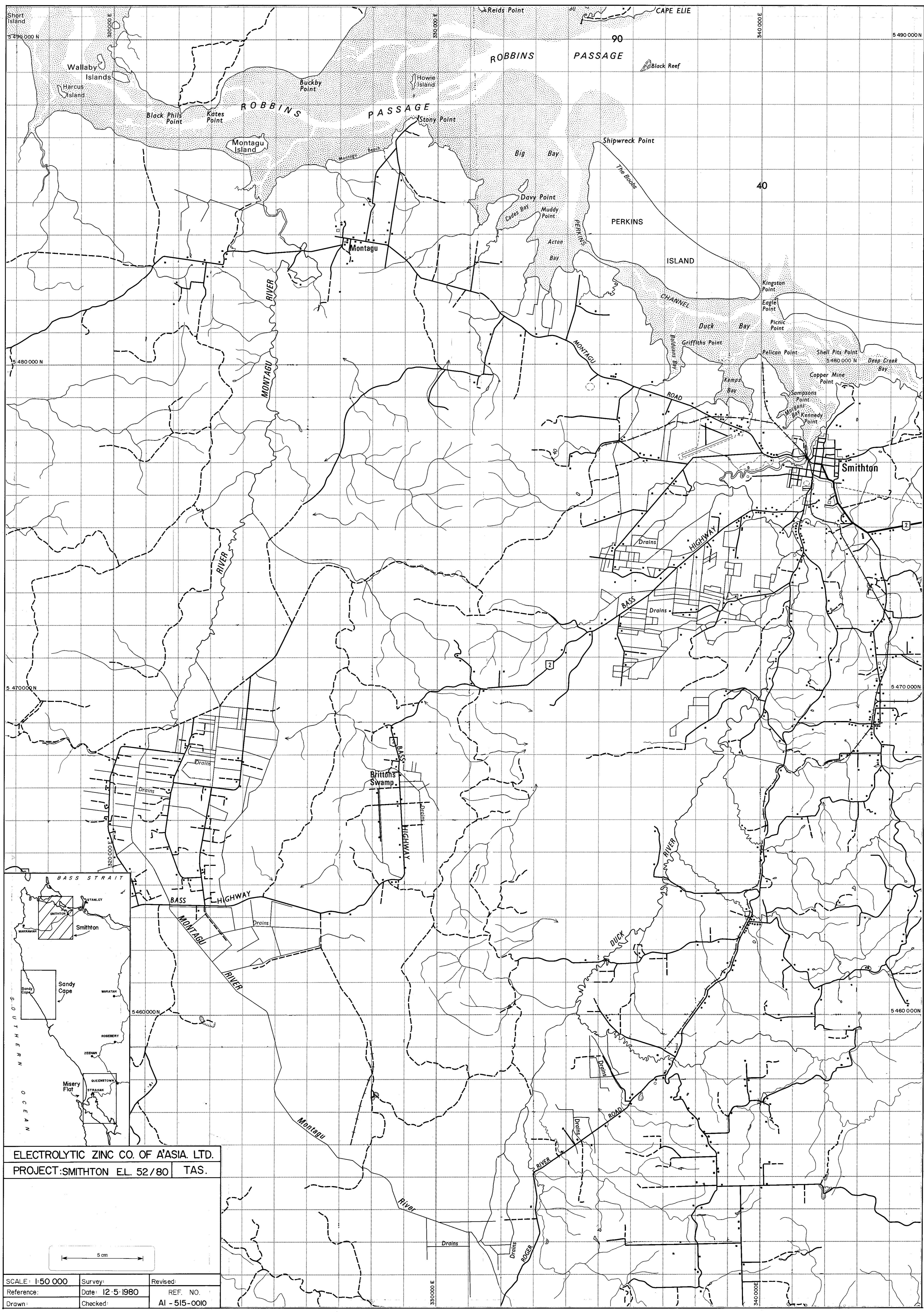
ELECTROLYTIC ZINC CO. OF ASIA LTD.

PROJECT: SMITHTON E.L. 52/80 TAS.

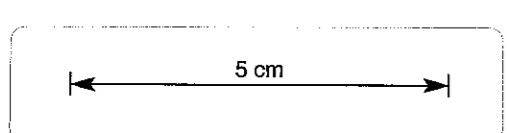


SCALE: 1:50 000	Survey: LANDS	Revised:
Reference:	Date: 18-3-1981	REF. NO.
Drawn: LANDS	Checked:	AI-515-0009

Smithton
E.Z. Co., Geopetko
E.L. 52/80
TCR 94-3615



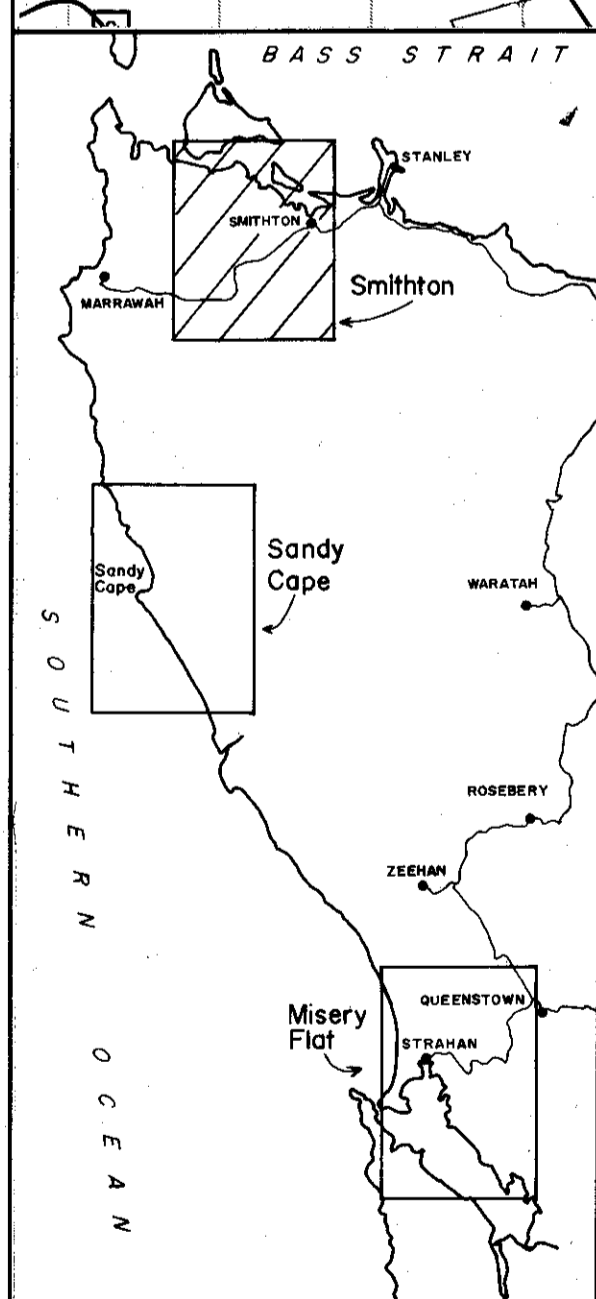
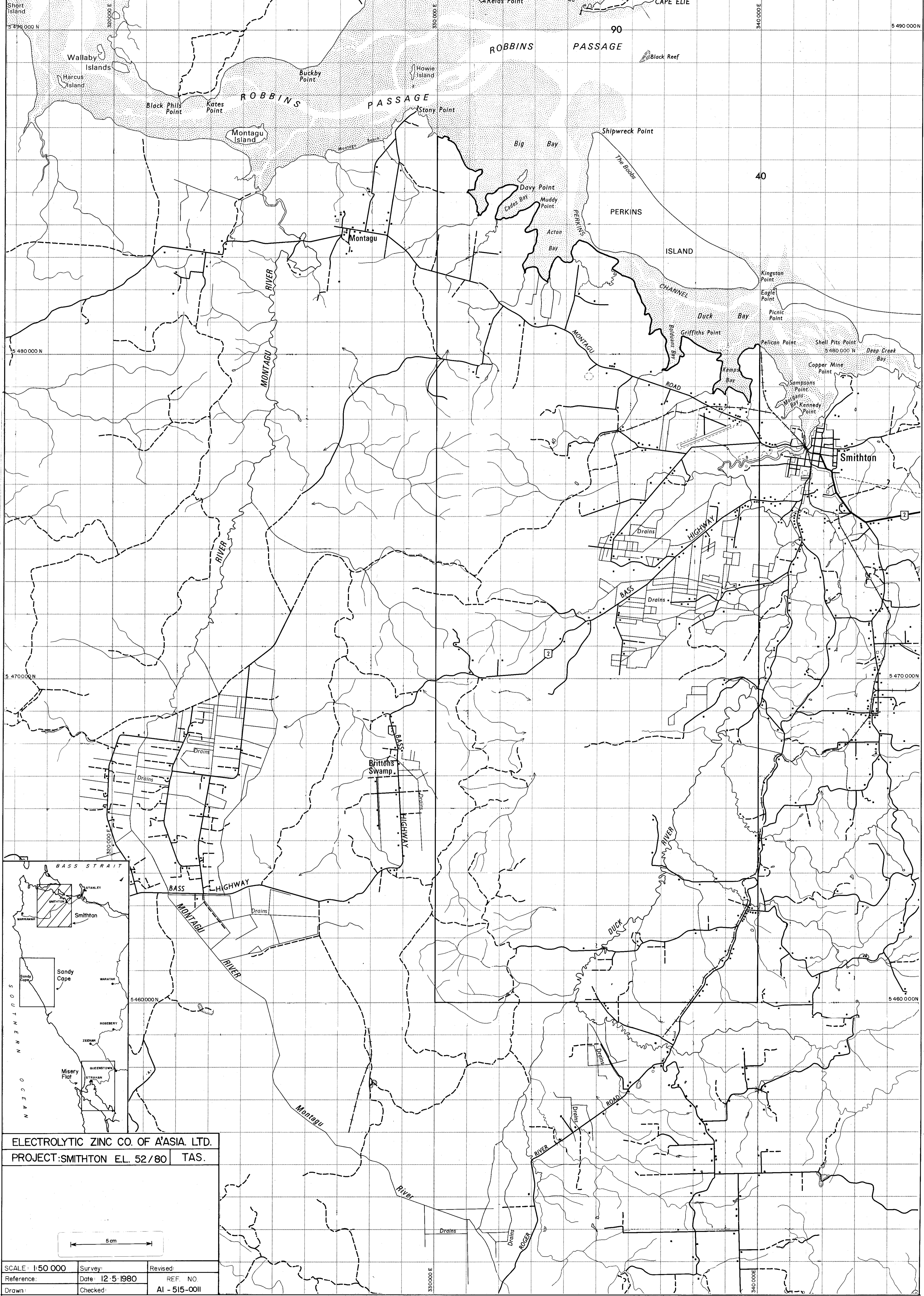
ELECTROLYTIC ZINC CO. OF ASIA. LTD.
 PROJECT: SMITHTON E.L. 52/80 TAS.



SCALE: 1:50 000	Survey:	Revised:
Reference:	Date: 12-5-1980	REF. NO.
Drawn:	Checked:	AI - 515-0010

ORIGINAL
DO NOT USE

TCR 94-3815
 E.Z. Co., Geopack
 E.L. 15/86, 52/80
 Smithton



ELECTROLYTIC ZINC CO. OF ASIA. LTD.
 PROJECT: SMITHTON EL. 52/80 TAS.


SCALE: 1:50 000


Survey: _____ Date: 12.5.1980

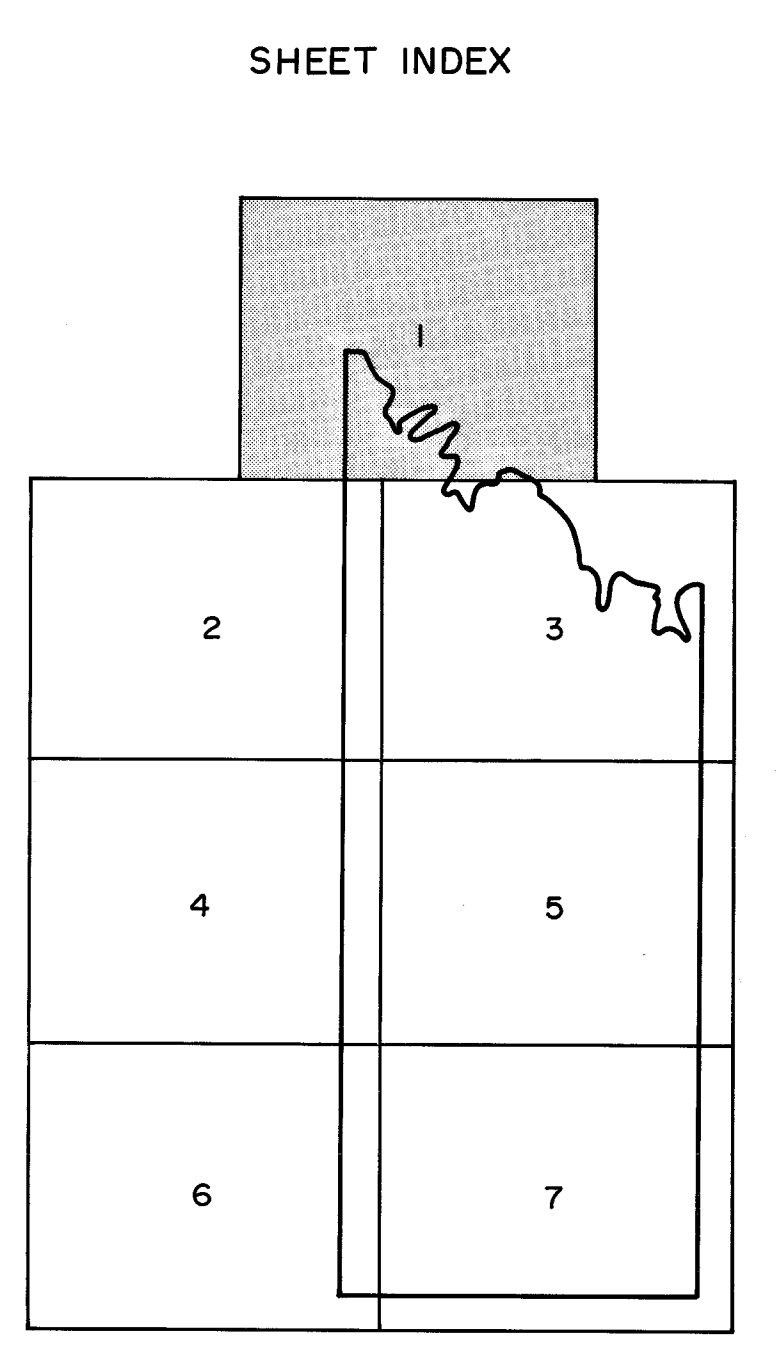
Reference: _____ Checked: _____


Revised: _____ REF. NO. AI - 515-0011

5 cm

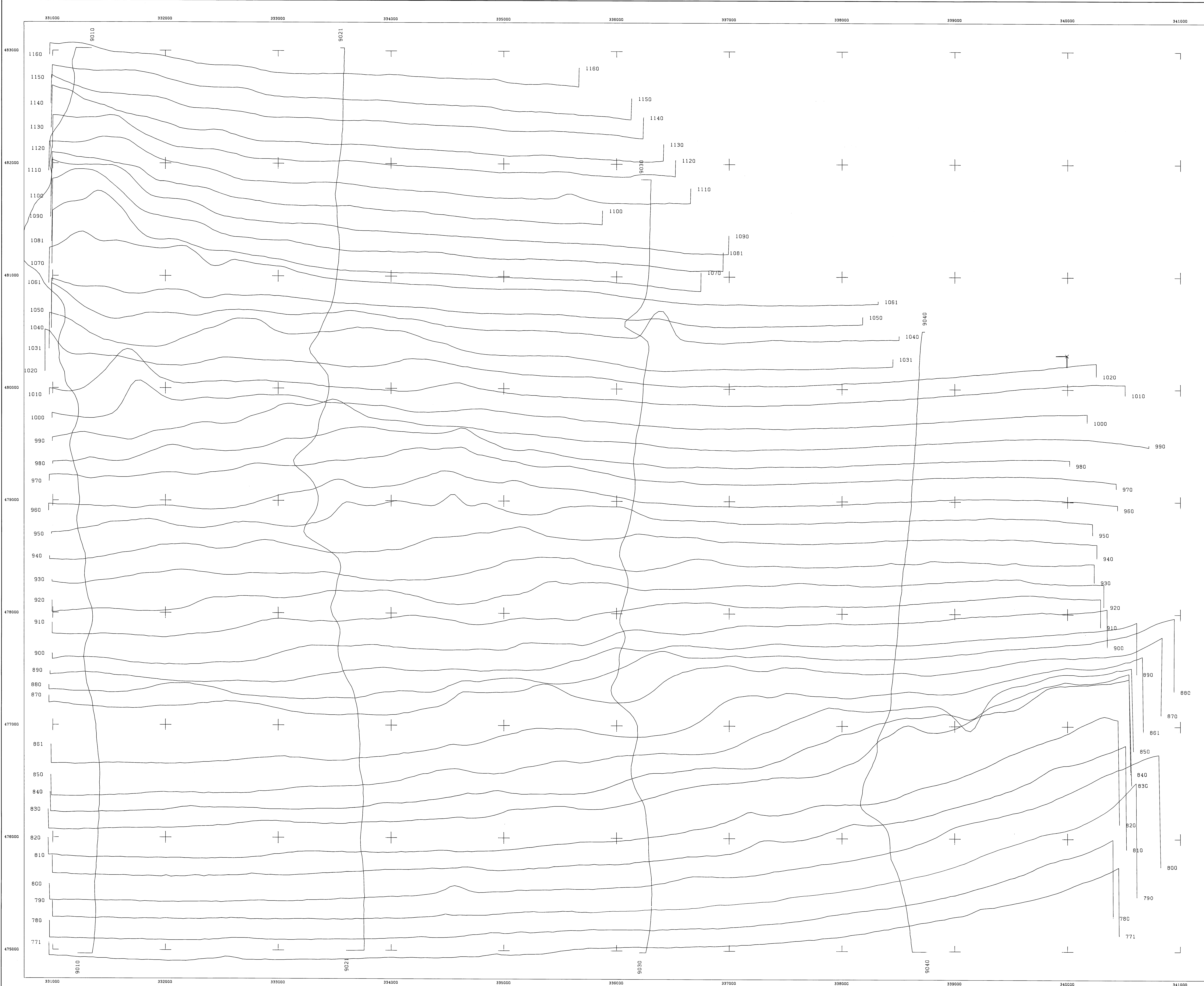


 SURVEY BOUNDARY
 BASELINE VALUE -200nT VERTICAL SCALE 25nT per CM.

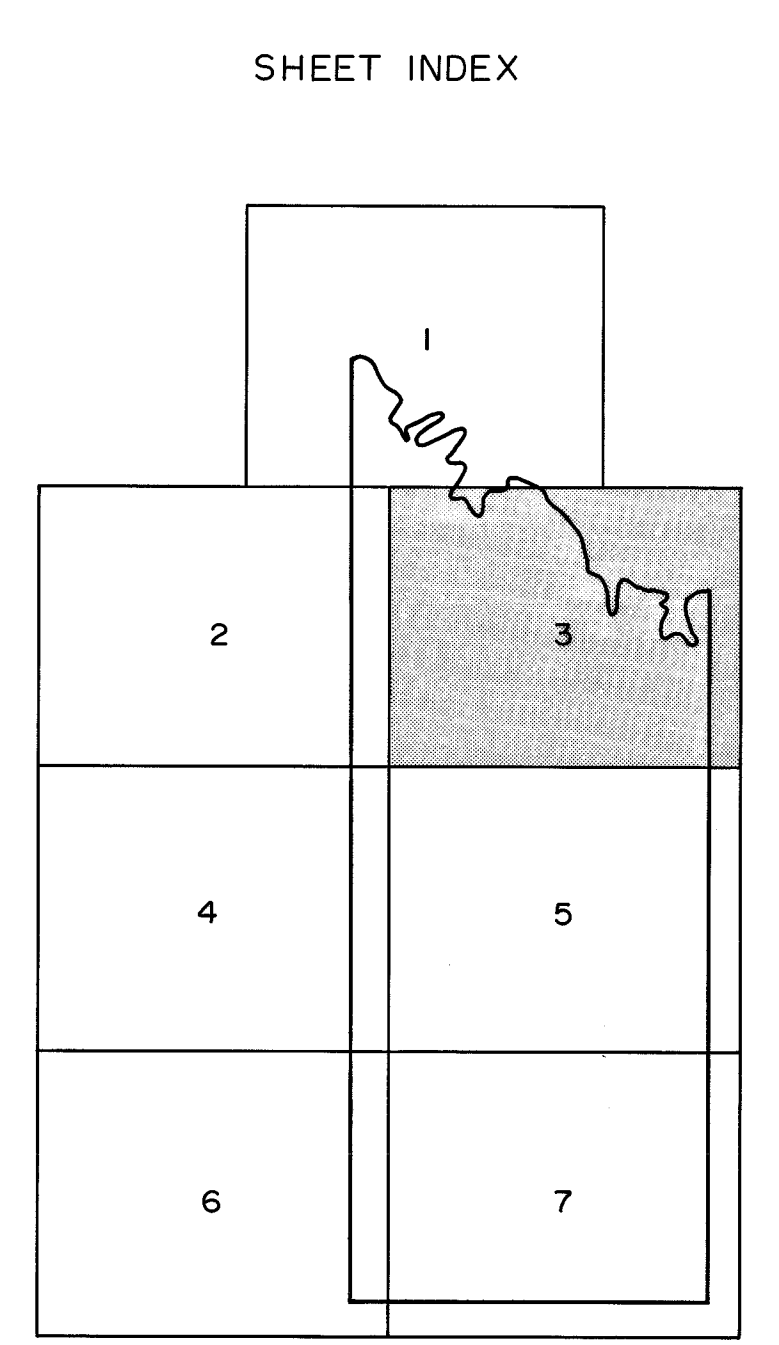


 PTY. LTD.
 ELECTROLYTIC ZINC CO. OF AASIA LTD.
SMITHTON AREA - TAS.
AEROMAGNETIC
TOTAL INTENSITY PROFILES
 SCALE 1:10000
 AO 515 - 0013
 SURVEYED: FEB '81
 PROJECT NO: 01518
 APPROVED: J.E. HAIGH
 SHEET NO: 1

FOR 84-3013
 E.L. 1585, 2280
 Smithton




SURVEY BOUNDARY
 BASELINE VALUE -200mT VERTICAL SCALE 25mT per CM.




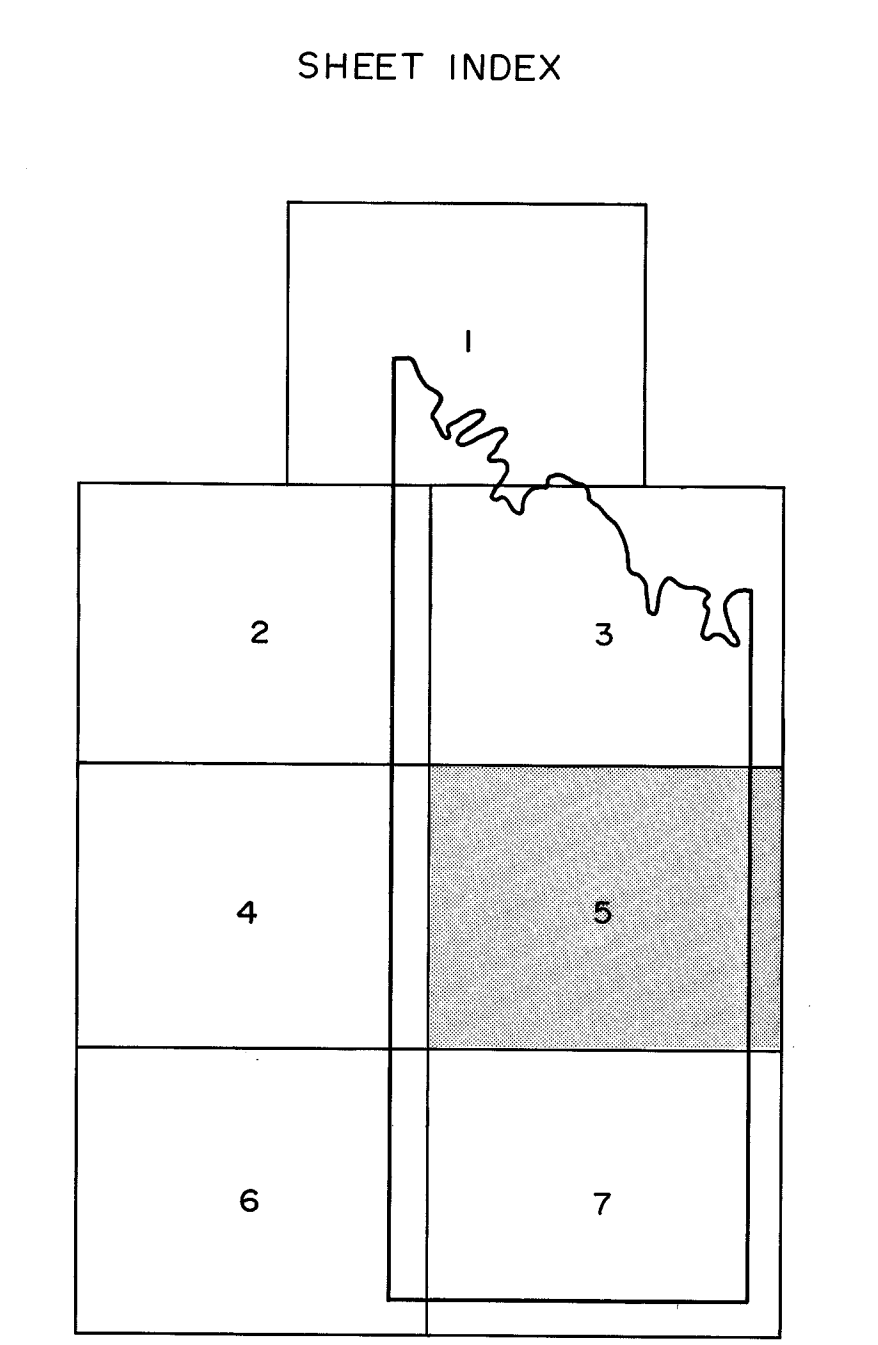
5 cm


GEOEX
 PTX. LTD.
 ELECTROLYTIC ZINC CO. OF AASIA LTD
SMITTON AREA - TAS.
AEROMAGNETIC
TOTAL INTENSITY PROFILES
 SCALE 1:10000
 AO 515-0014
 SURVEYED: FEB '91 APPROVED: J.E. HAIGH
 PROJECT NO: 819/B SHEET NO: 3

TOR 84-8815
 Ed. 1/19/85, 02/86
 Ed. 1/19/85, 02/86
 Ed. 1/19/85, 02/86

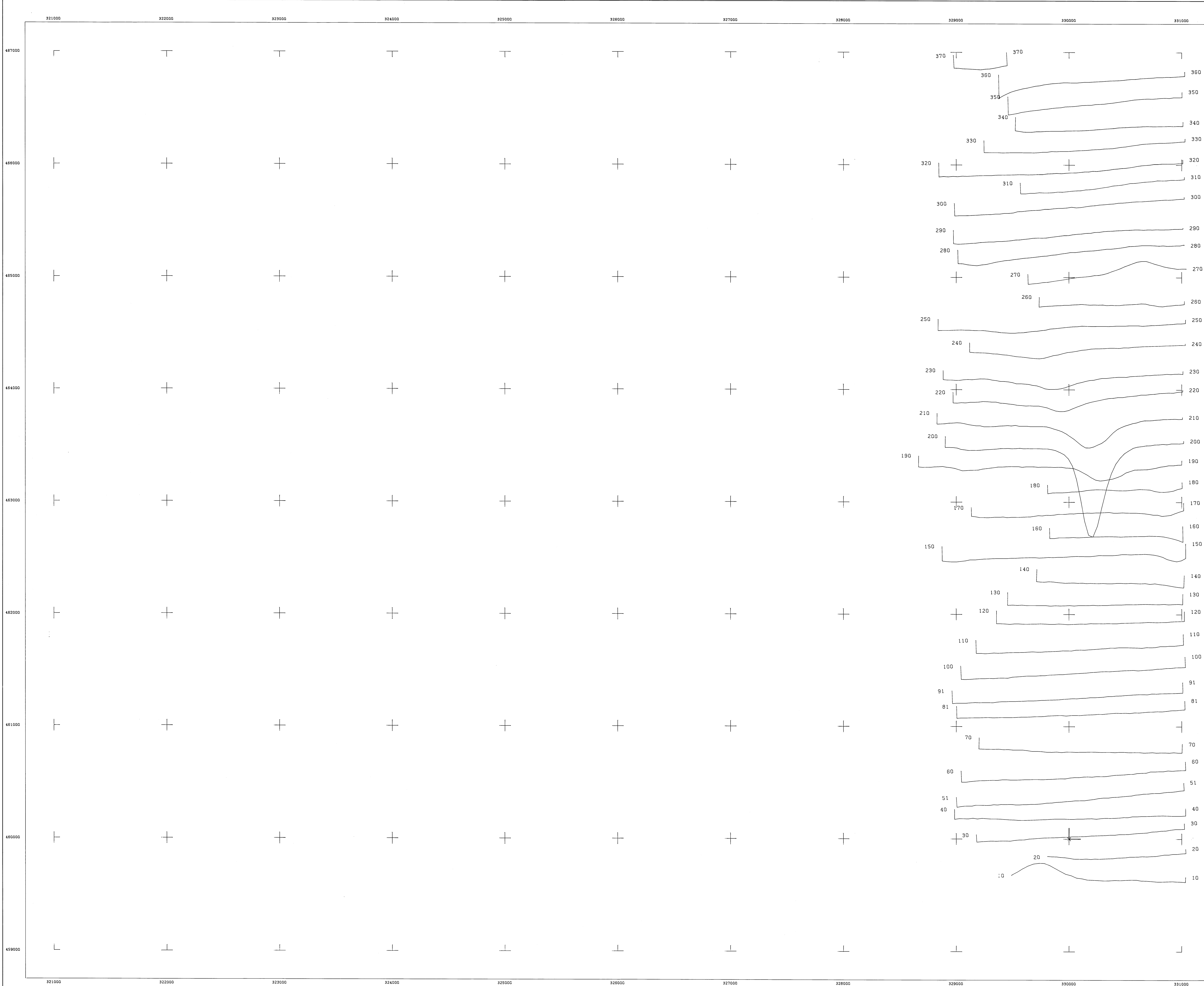


 SURVEY BOUNDARY
 BASELINE VALUE -200nT VERTICAL SCALE 25nT per CM.

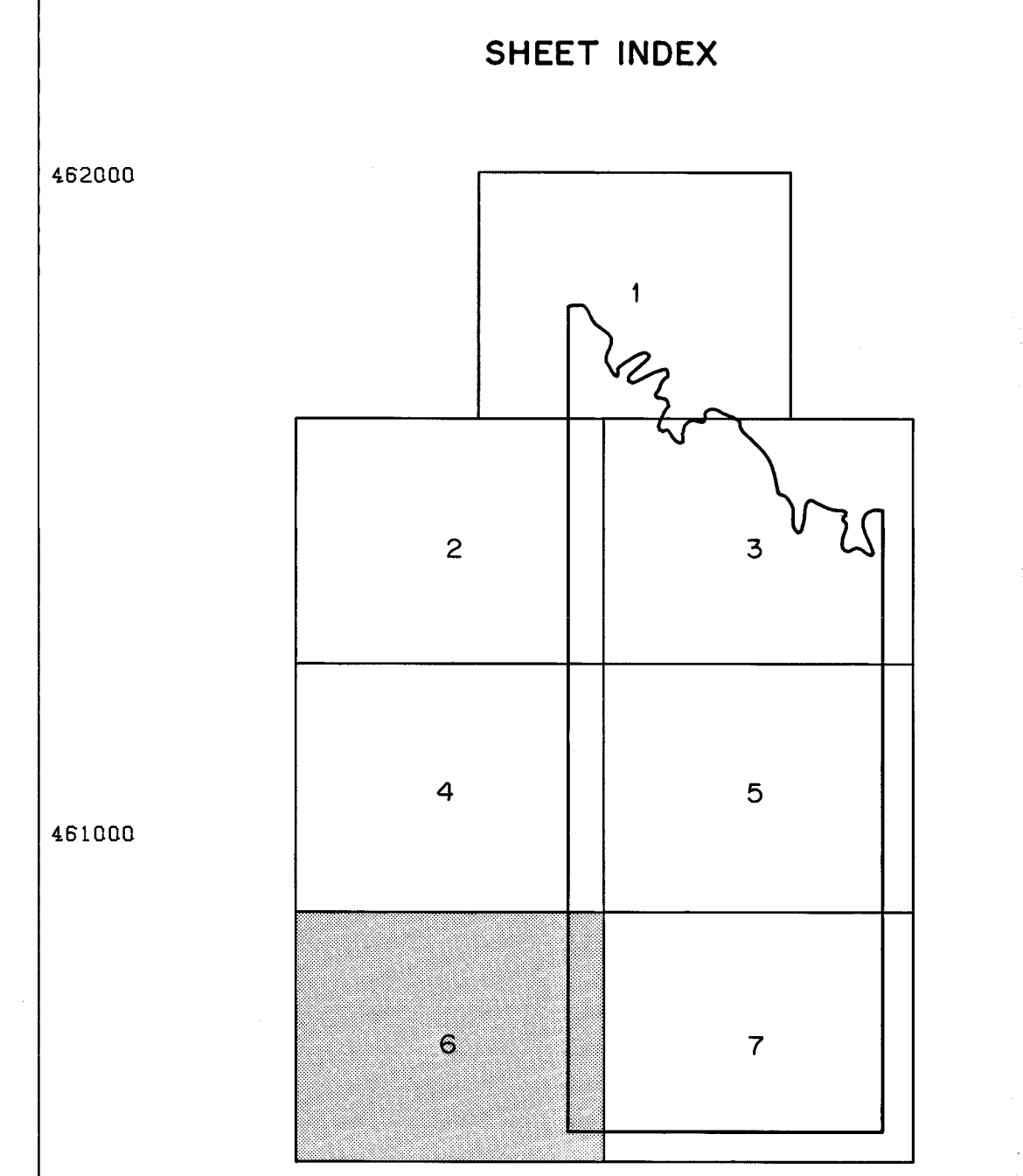


 GEOEX PTY. LTD.
 ELECTROLYTIC ZINC CO. OF AASIA LTD.
SMITHTON AREA - TAS.
AEROMAGNETIC
TOTAL INTENSITY PROFILES
 SCALE 1:10000
 AO 515-0012
 SURVEYED: FEB '81 APPROVED: J.E. HANSH
 PROJECT: NY 81018 SHEET: NY 5

TITLE: 81-0815
 E.L. HANSH, 52/80
 E.Z. Co., Hobart
 Tasmania

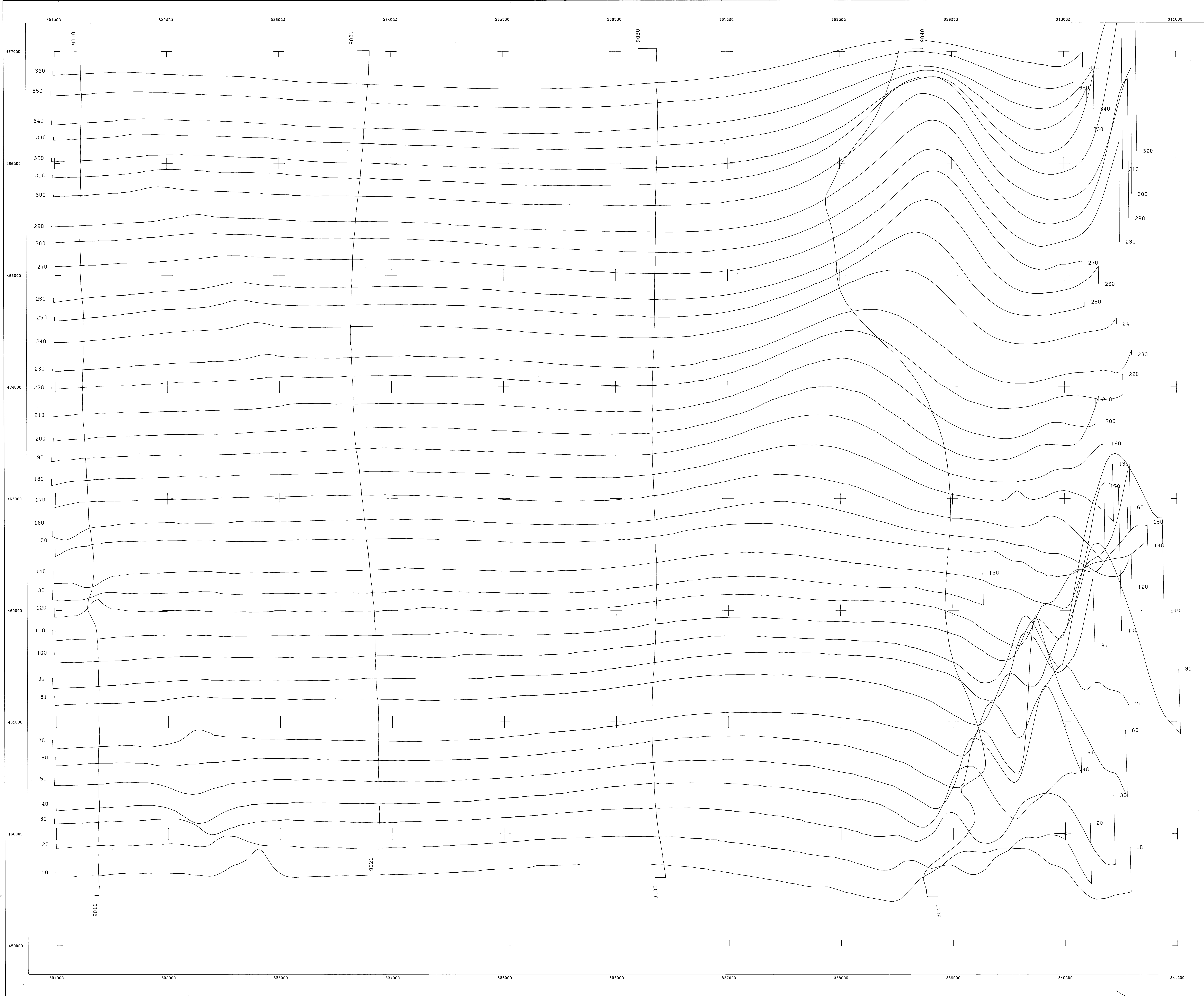


SURVEY BOUNDARY
 BASELINE VALUE -200nT VERTICAL SCALE 25nT per CM

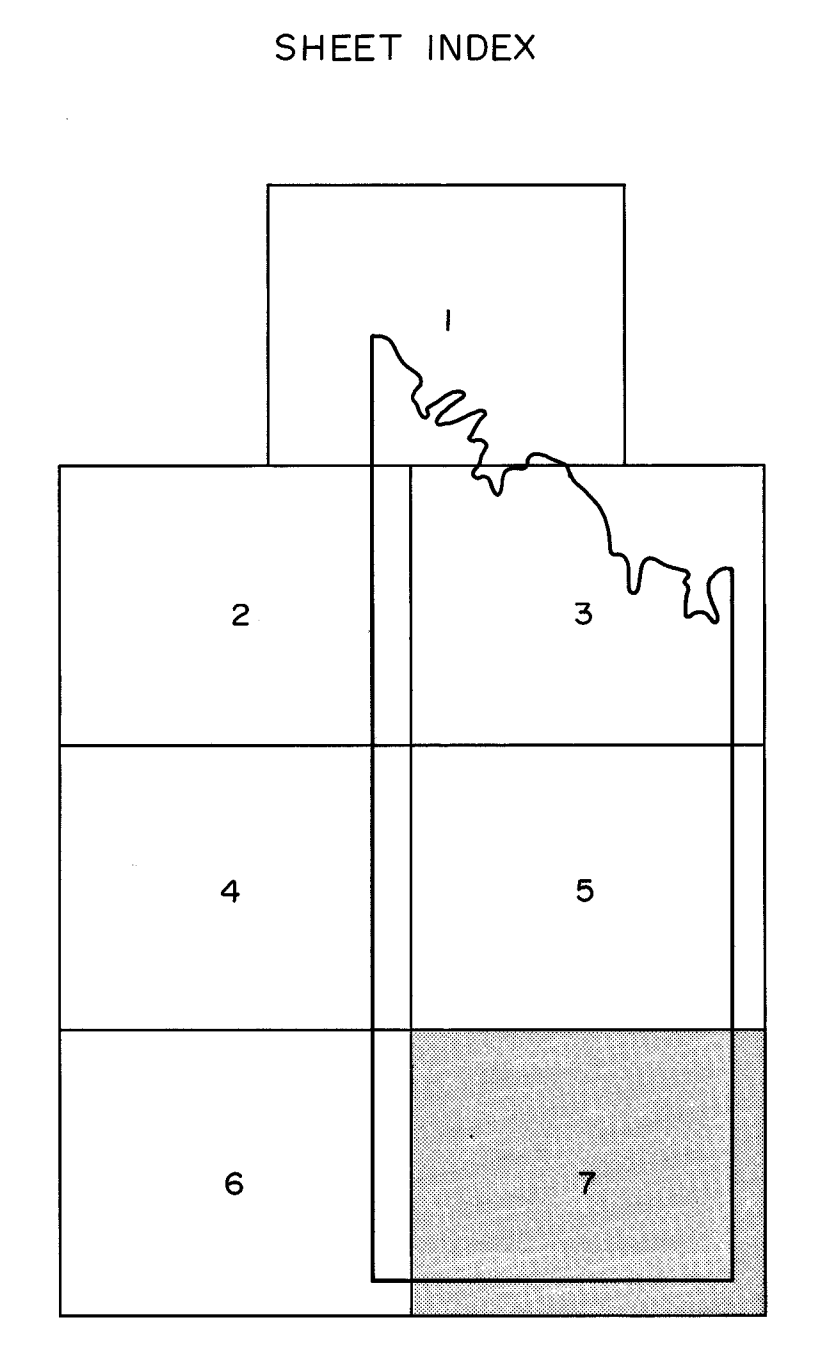


GEOEX PTY. LTD.
 ELECTROLYTIC ZINC CO. OF AASIA LTD.
SMITHTON AREA - TAS.
AEROMAGNETIC
TOTAL INTENSITY PROFILES
 SCALE 1:10 000
 AO 515-0016
 SURVEYED: FEB '81 APPROVED: J.E. HUGH
 PROJECT NO: 8108 SHEET NO: 6

TOR 34-3815
 Ed. 1.0/86/22/80
 Ed. 2.0/86/22/80
 Ed. 3.0/86/22/80

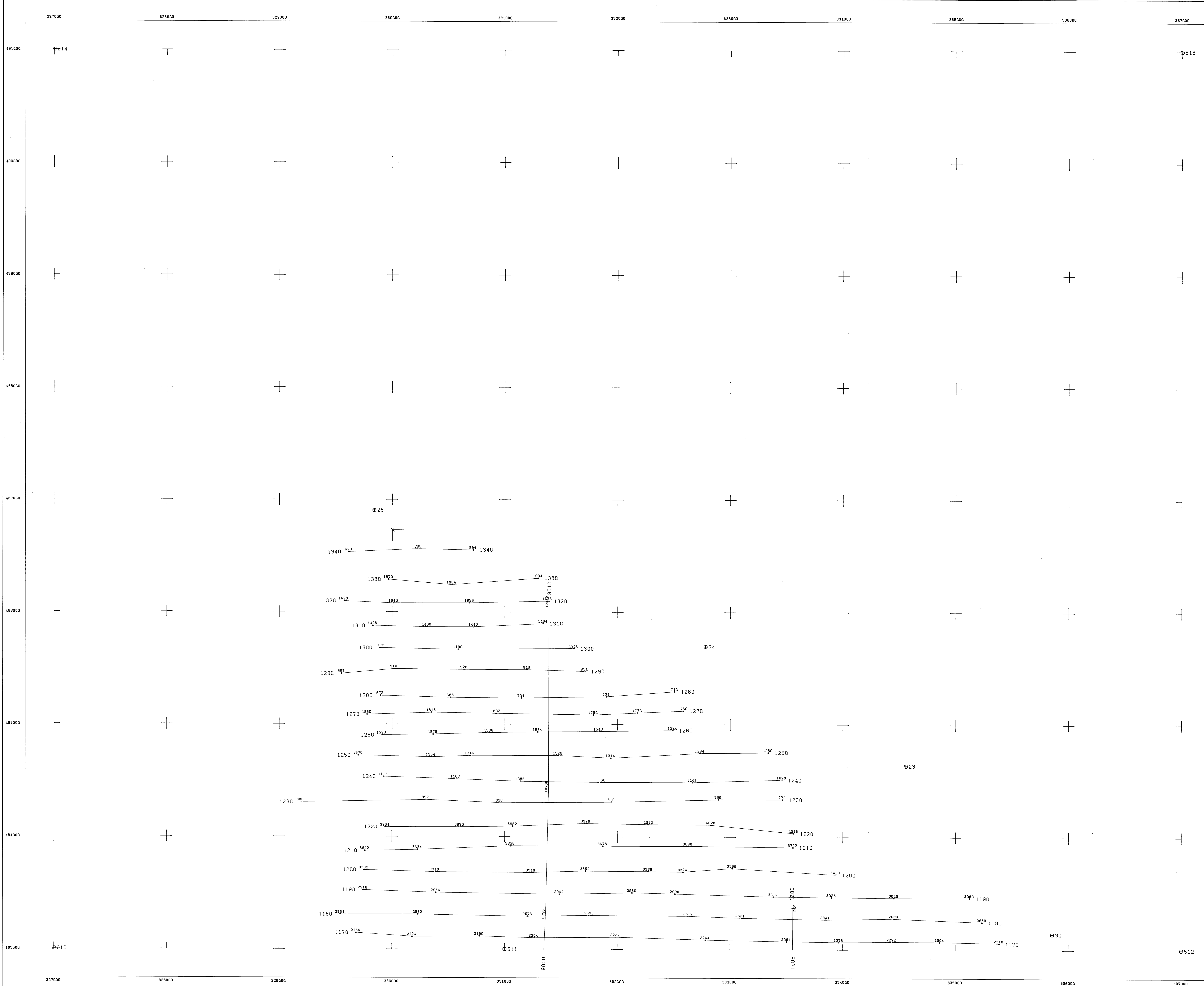


SURVEY BOUNDARY
 BASELINE VALUE -200nT VERTICAL SCALE 25nT per CM



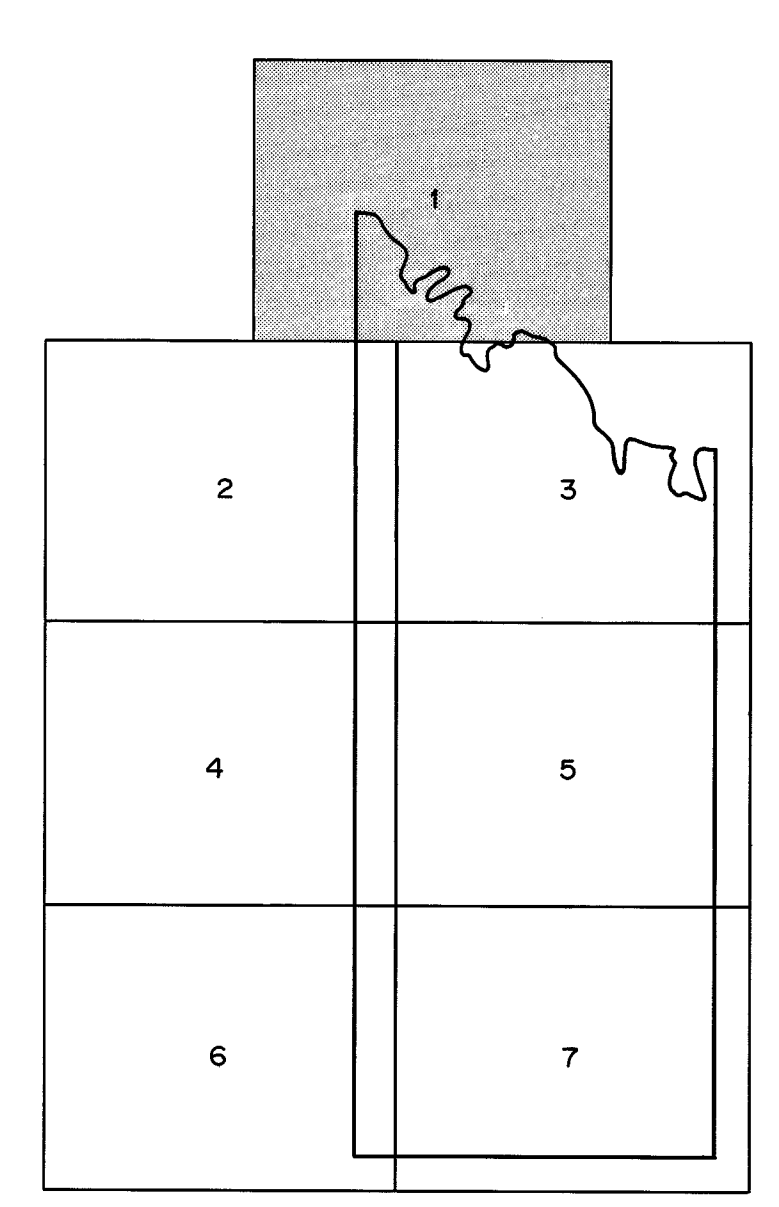
GEOEX PTV. LTD.
 ELECTROLYTIC ZINC CO. OF AASIA LTD.
SMITHTON AREA -TAS.
AEROMAGNETIC
TOTAL INTENSITY PROFILES
 SCALE 1:10000
 SURVEYED: FEB '81
 PROJECT NO: 81518
 APPROVED: J.C. HAIGH
 SHEET NO 7

TAS 94-3815
 E.I. 15/86, S2/89
 B. SMITHTON 15/89



SURVEY BOUNDARY

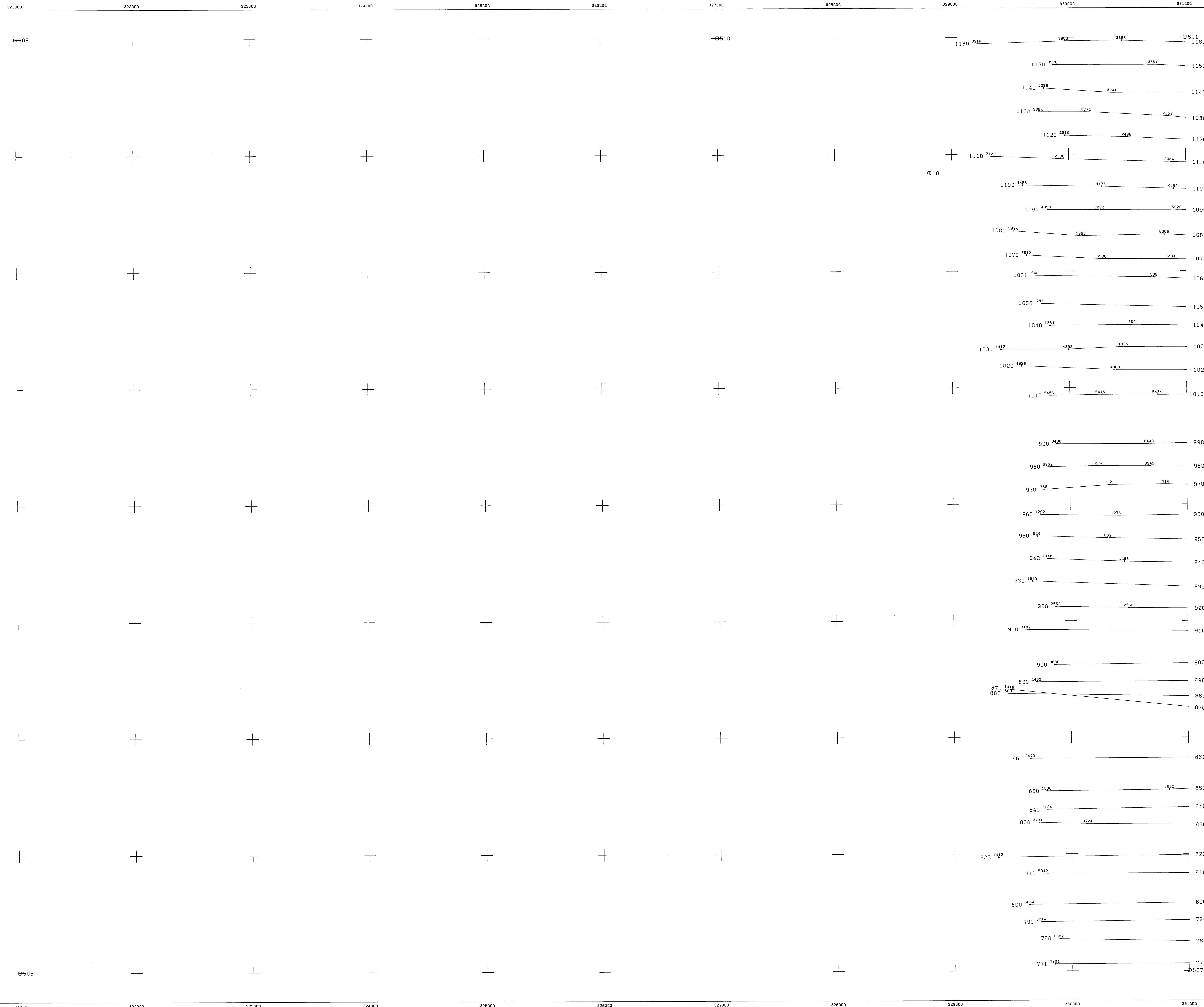
SHEET INDEX



5 cm

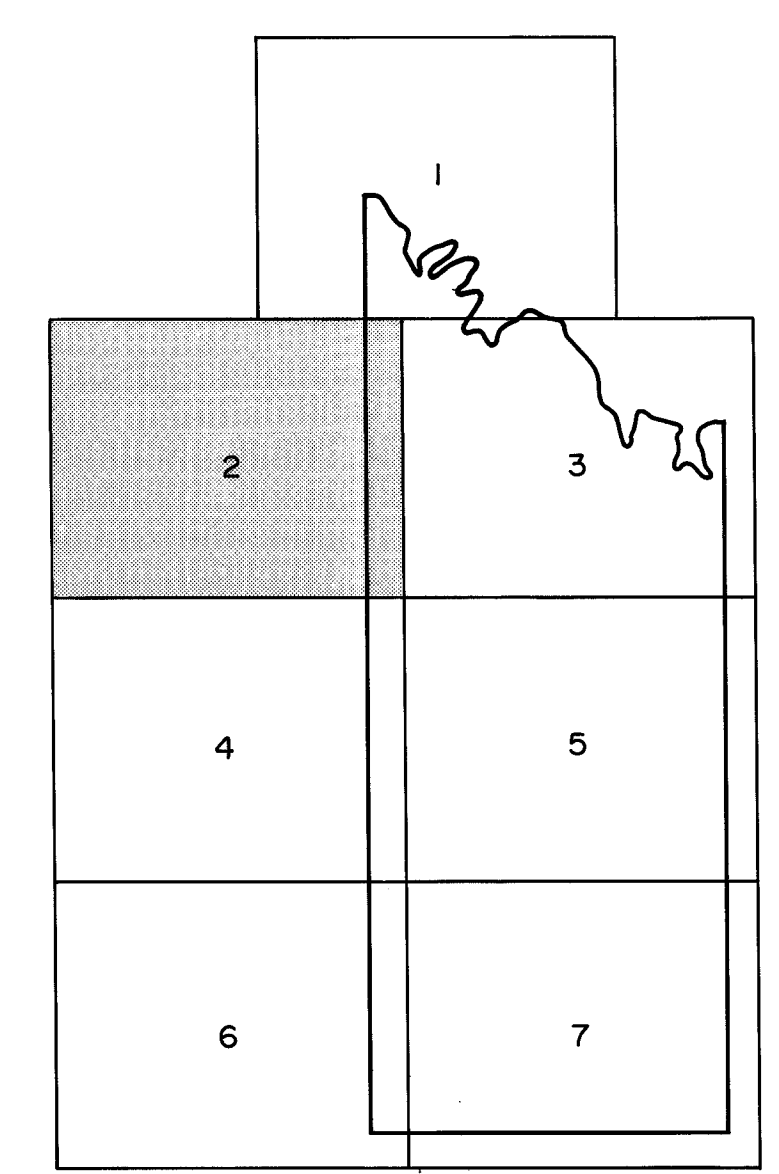
GEOEX PTY. LTD.
 ELECTROLYTIC ZINC CO. OF AASIA LTD.
 SMITHTON AREA - TAS.
 FLIGHT PATH PLOT
 SCALE 1:10000
 AO 515-0019
 SURVEYED: FEB. '81
 PROJECT: M - 8158
 APPROVED: J.E. HAIGH
 SHEET: 2/1

TOR 34-3615
 24.12.86 15:28/86
 ON 17/12/86
 INCLUDING
 SMITHTON



SURVEY BOUNDARY

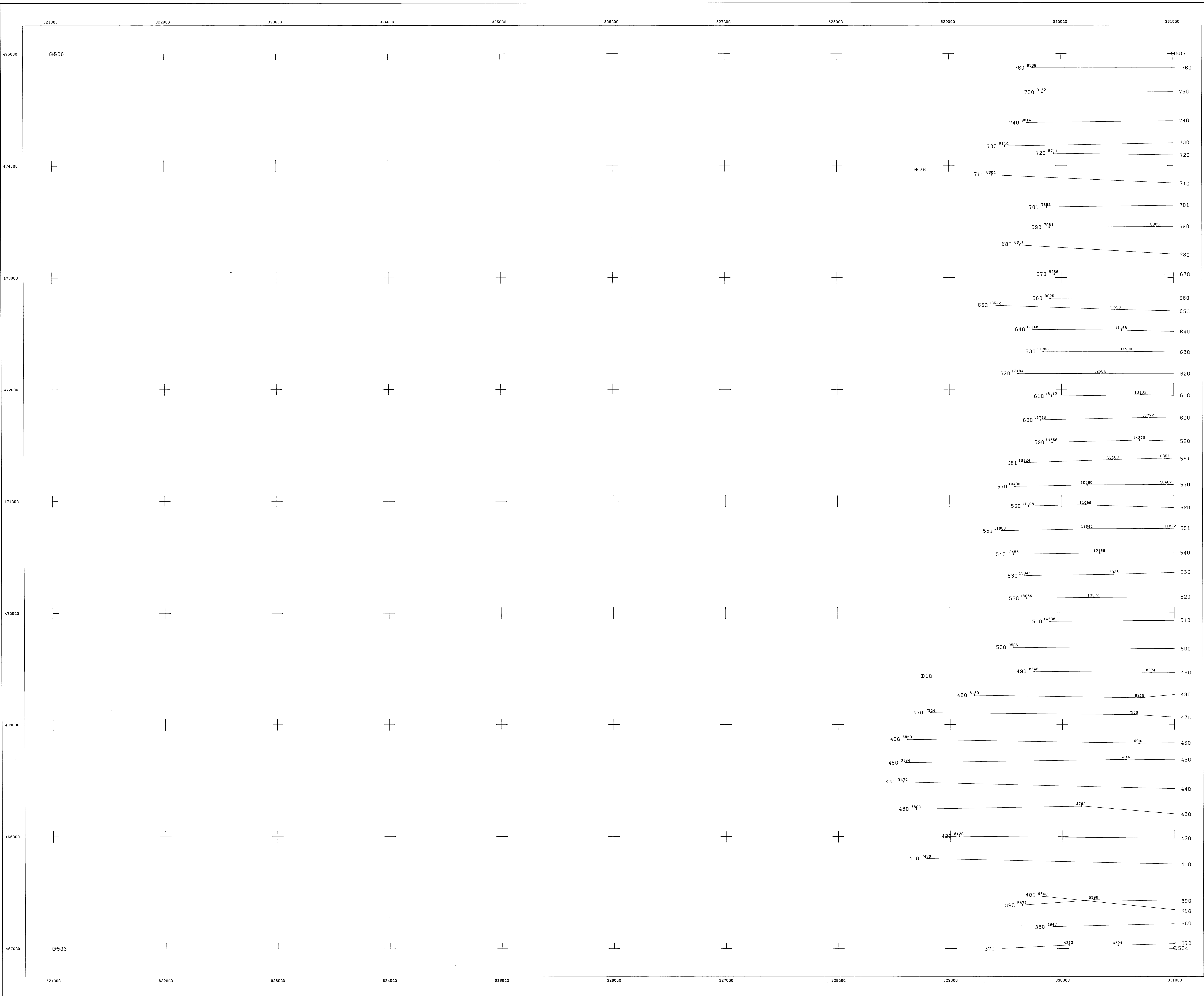
SHEET INDEX



5m

GEOEX PVT. LTD.
 ELECTROLYTIC ZINC CO. OF ASIA LTD.
SMITTON AREA - TAS.
FLIGHT PATH PLOT
 SCALE 1:10000
 AO 515-0020
 SURVEYED: FEB. '81 APPROVED: J. E. MARSH
 PROJECT NO. 81518 SHEET NO. 2

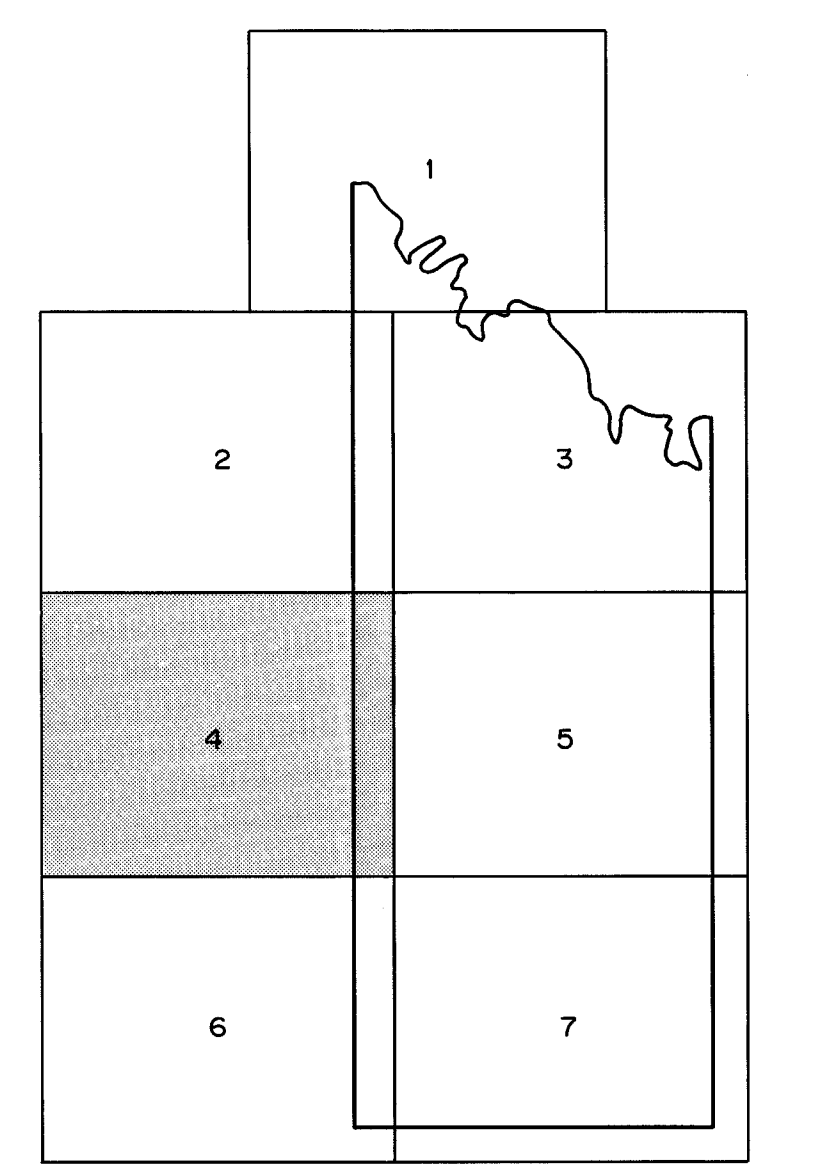
TOR 34-3615
 EL 15/86/52/80
 5" SMITTON



475000
474000
473000
472000
471000
470000
469000
468000
467000

SURVEY BOUNDARY

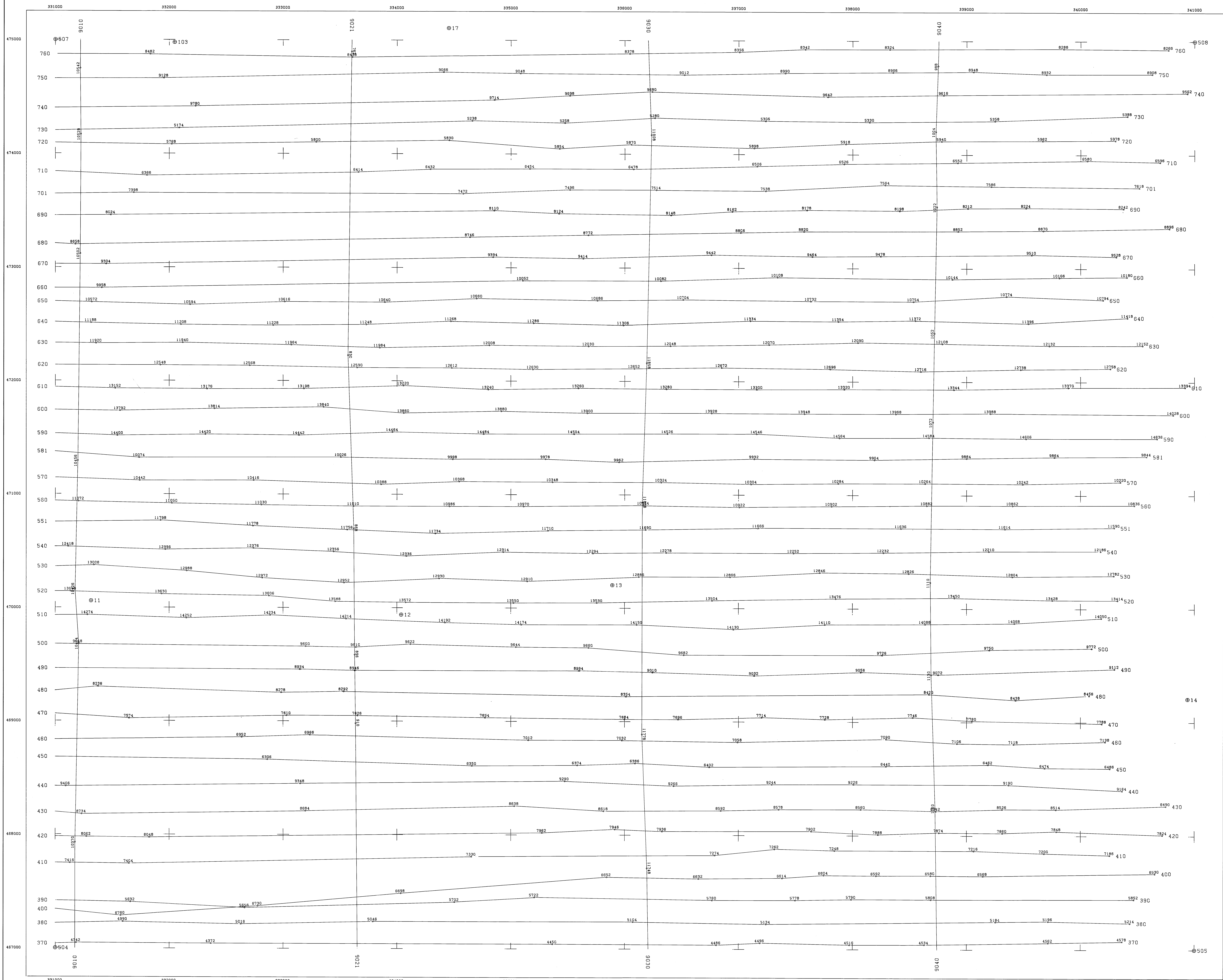
SHEET INDEX



5m

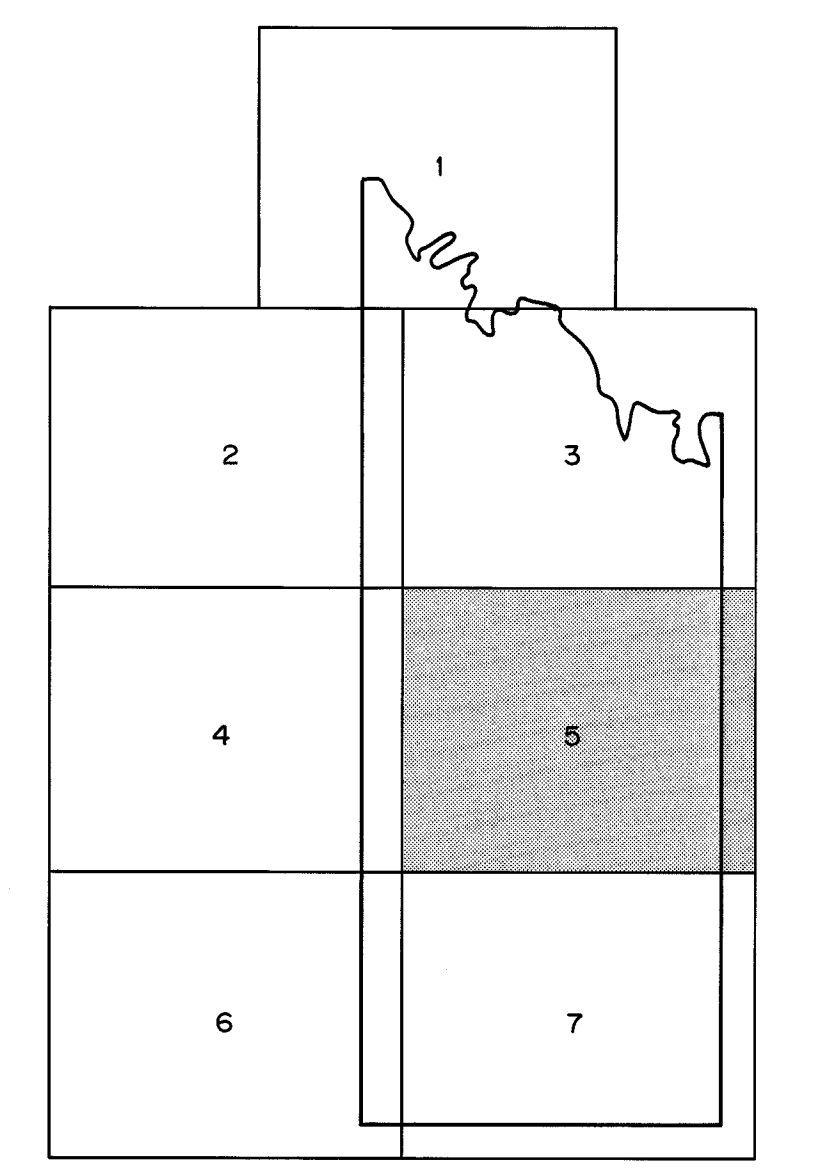
GEOEX PTY. LTD.
ELECTROLYTIC ZINC CO. OF AASIA LTD.
SMITHTON AREA - TAS.
FLIGHT PATH PLOT
SCALE 1:10000
AO 515-0022
SURVEYED: FEB '81
PROJECT NO: 8138

TCR 84-3815
 H 2 60
 03/08/80
 KOALILINE
 03/08/80




SURVEY BOUNDARY

SHEET INDEX



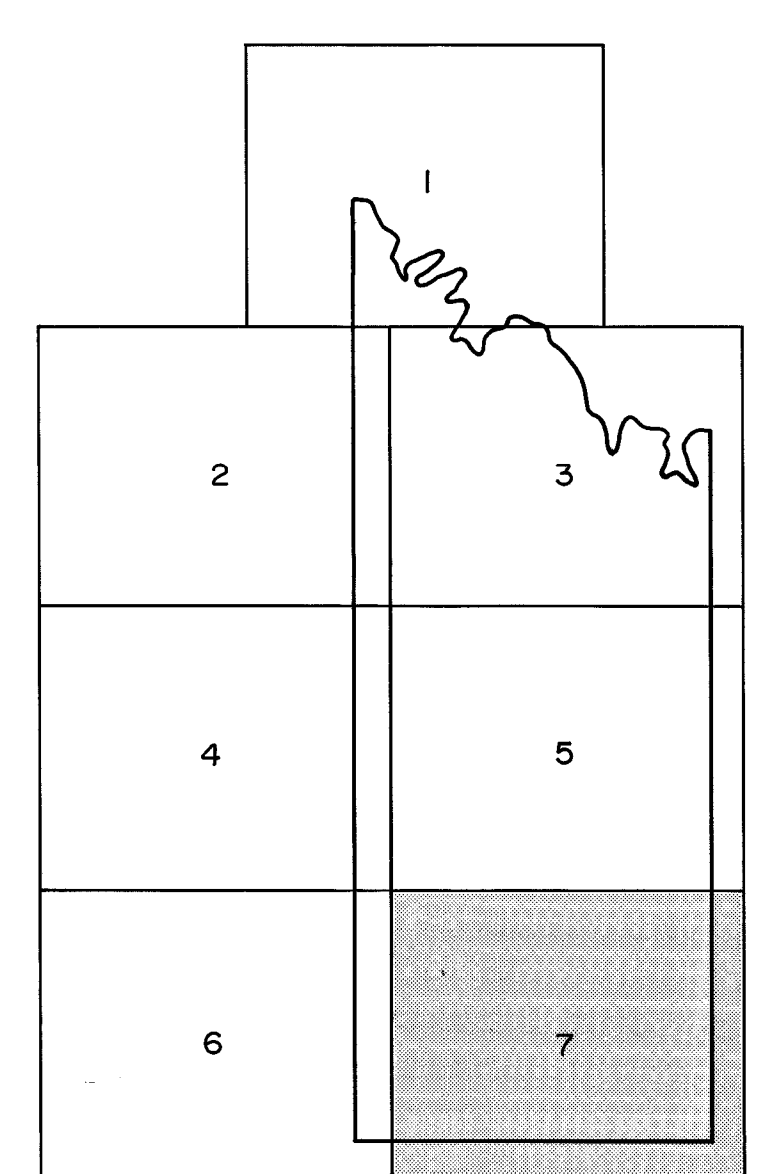
GEOEX PTY. LTD.
 ELECTROLYTIC ZINC CO. OF ASIA LTD.
 SMITTON AREA - T.A.S.
 FLIGHT PATH PLOT
 SCALE 1:10000
 AO 515-0023
 SURVEYED: FEB. 81 APPROVED: J.E. HAIGH
 PROJECT NO.: 6186 SHEET NO. 5

TCS 94-3815
 E.L. 10/86, 32/80
 S. SMITTON



SURVEY BOUNDARY


SHEET INDEX




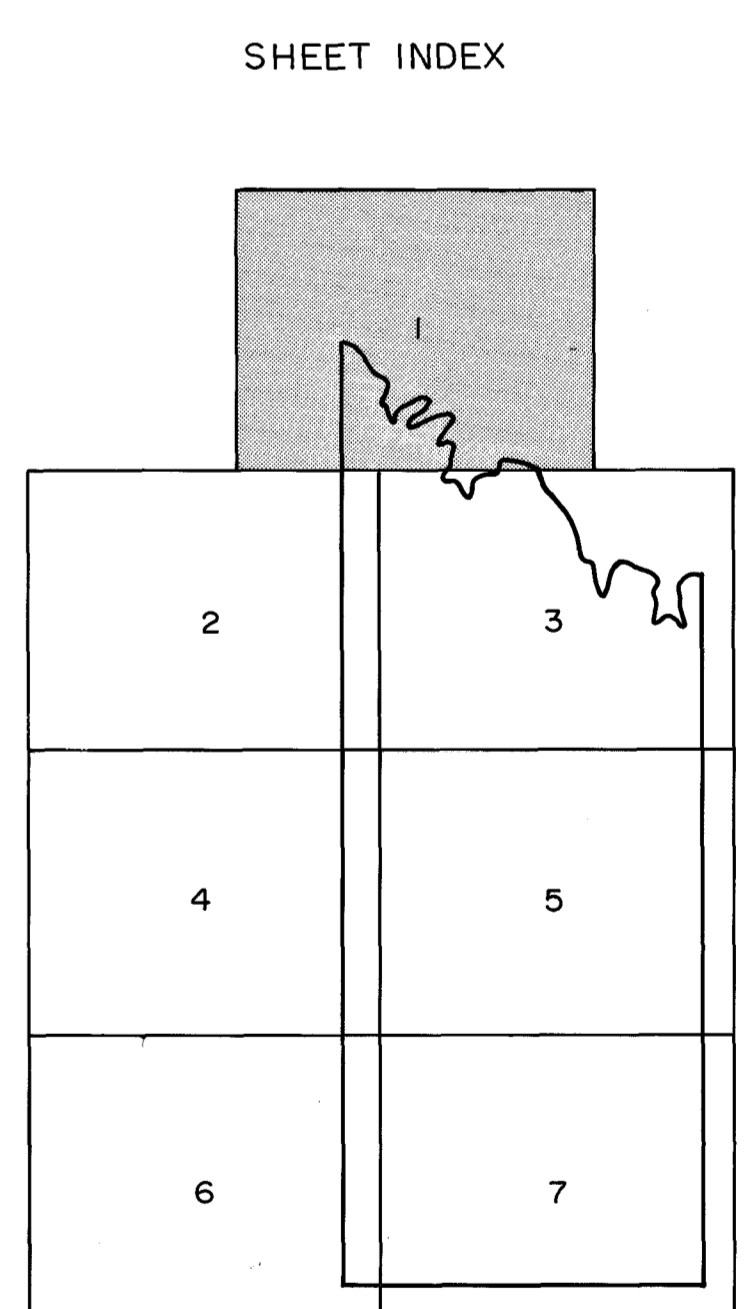
5m

GEOEX
PTY. LTD.
ELECTROLYTIC ZINC CO. OF AASIA LTD.
SMITHTON AREA - TAS.
FLIGHT PATH PLOT
SCALE 1:10000
AO 515-0025
SURVEYED: FEB '81
PROJECT NO: 81518
APPROVED: J.C. HAIGH
SHEET NO 7

TRN 94-3615
 FILED 06/08/2000
 SMITHTON




 SURVEY BOUNDARY
 CONTOUR INTERVAL 5nTesla




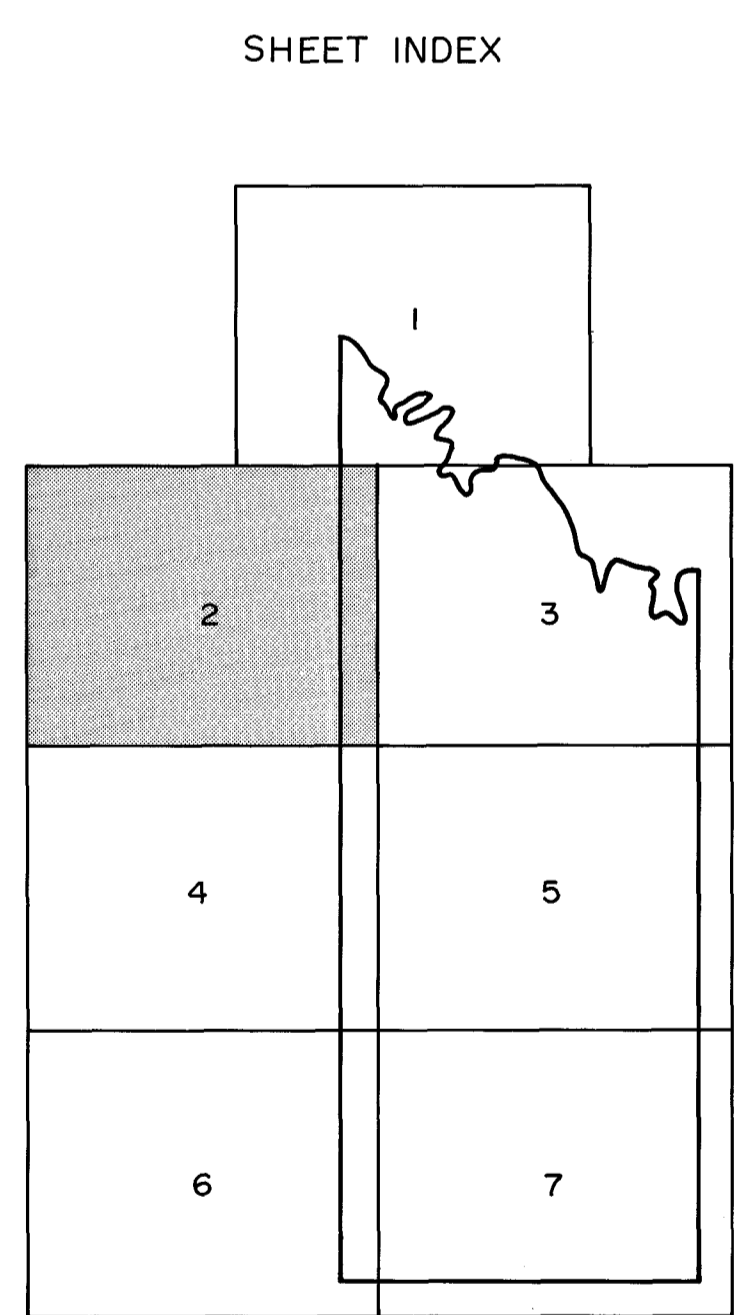
5 cm


GEOEX
 PTY. LTD.
 ELECTROLYTIC ZINC CO. OF AASIA LTD.
SMITHTON AREA -TAS.
AEROMAGNETIC
TOTAL INTENSITY CONTOURS
 SCALE 1:10000 **AO 515-0026**
 SURVEYED: FEB '81 APPROVED: J.E. HANCOCK
 PROJECT NO: 81518 SHEET NO: 1

TERN 04.1.15
 00
 0088000 '00 '2' 2'
 0088000 '00 '2' 2'
 0088000 '00 '2' 2'
 0088000 '00 '2' 2'





 SURVEY BOUNDARY
 CONTOUR INTERVAL 5nTesla

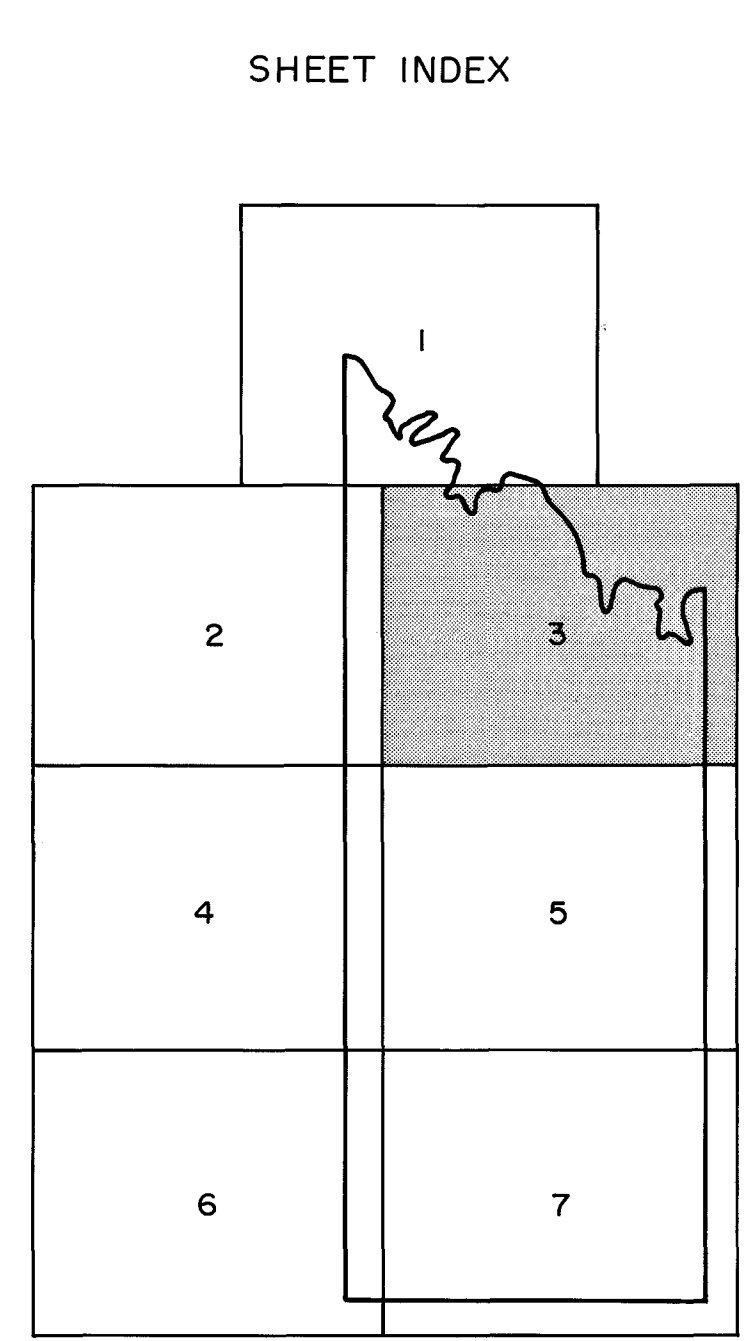


 **GEOEX**
 PTY. LTD.
 ELECTROLYTIC ZINC CO. OF AASIA LTD.
SMITHTON AREA - TAS.
AEROMAGNETIC
TOTAL INTENSITY CONTOURS
 SCALE 1:10000 **AO 515-0027**
 SURVEYED: FEB. '81 APPROVED: J.E. HAIGH
 PROJECT NO: 81518 SHEET NO: 2

MOULLINE
 CONSULTANTS
 15/04/81
 34-36-15




 SURVEY BOUNDARY
 CONTOUR INTERVAL 5nTesla




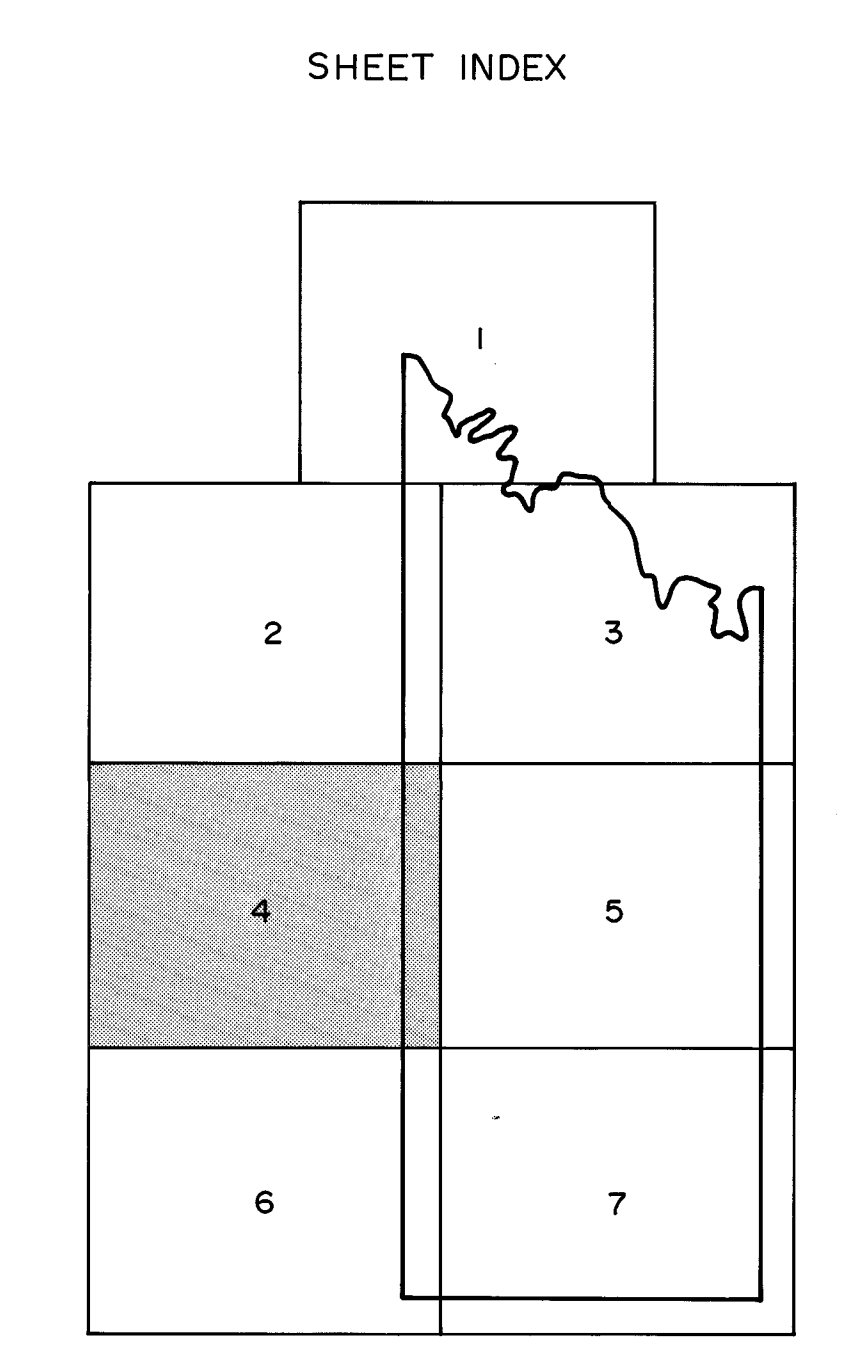
5 cm

GEOEX
 PTY. LTD.
 ELECTROLYTIC ZINC CO. OF AASIA LTD.
SMITHTON AREA - TAS.
AEROMAGNETIC
TOTAL INTENSITY CONTOURS
 SCALE 1:10000 **AO 515-0028**
 SURVEYED: FEB '81 APPROVED: J.E. HAIGH
 PROJECT NO: 81518 SHEET NO: 3

789 94-355
 E. J. CO. GEOPHYSIC
 SMITHTON




 SURVEY BOUNDARY
 CONTOUR INTERVAL 5nTesla




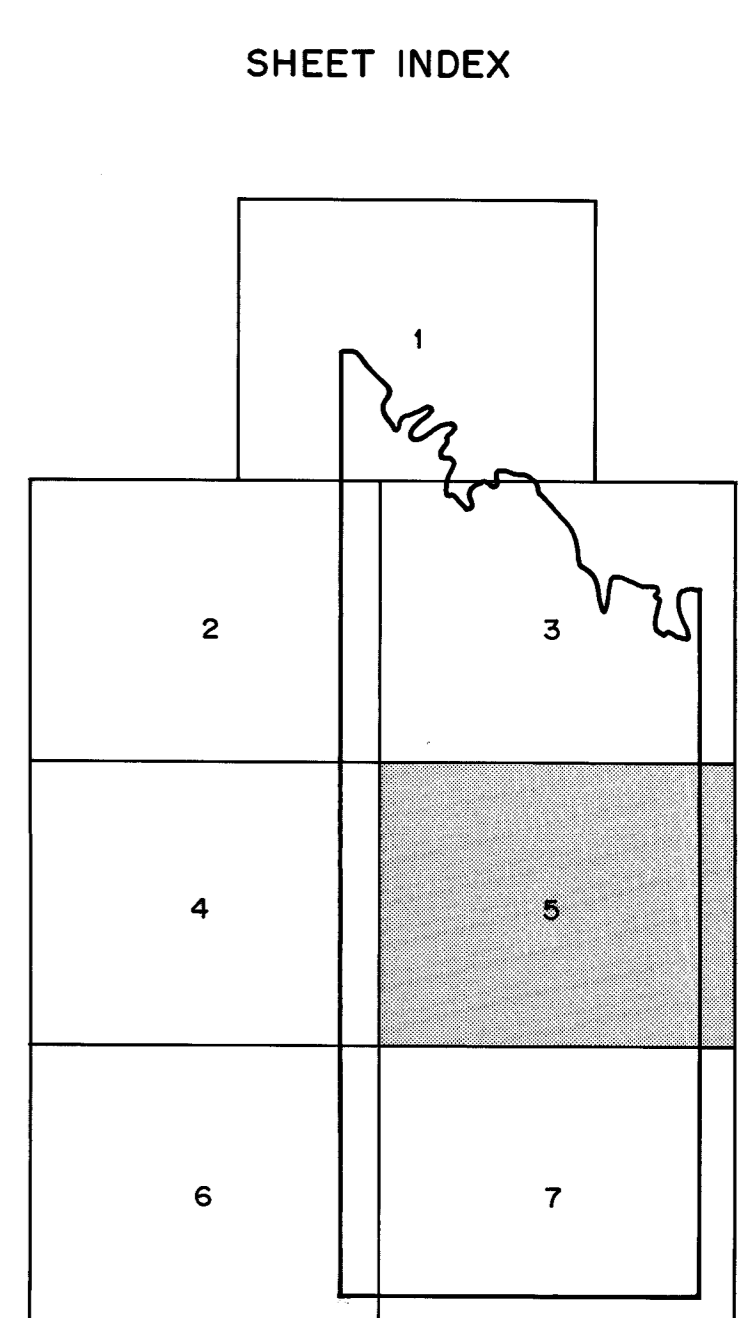
5 cm


GEOEX PTY. LTD.
 ELECTROLYTIC ZINC CO. OF AASIA LTD.
SMITHTON AREA - TAS.
AEROMAGNETIC
TOTAL INTENSITY CONTOURS
 SCALE 1:10000
 AO 515-0029
 SURVEYED: FEB '81 APPROVED: J.E. HAIGH
 PROJECT NO: B1518 SHEET NO: 4

TCE 94-3-515
 B1518/85-527/80
 ONSHORE
 SMITHTON





 SURVEY BOUNDARY
 CONTOUR INTERVAL 5mT

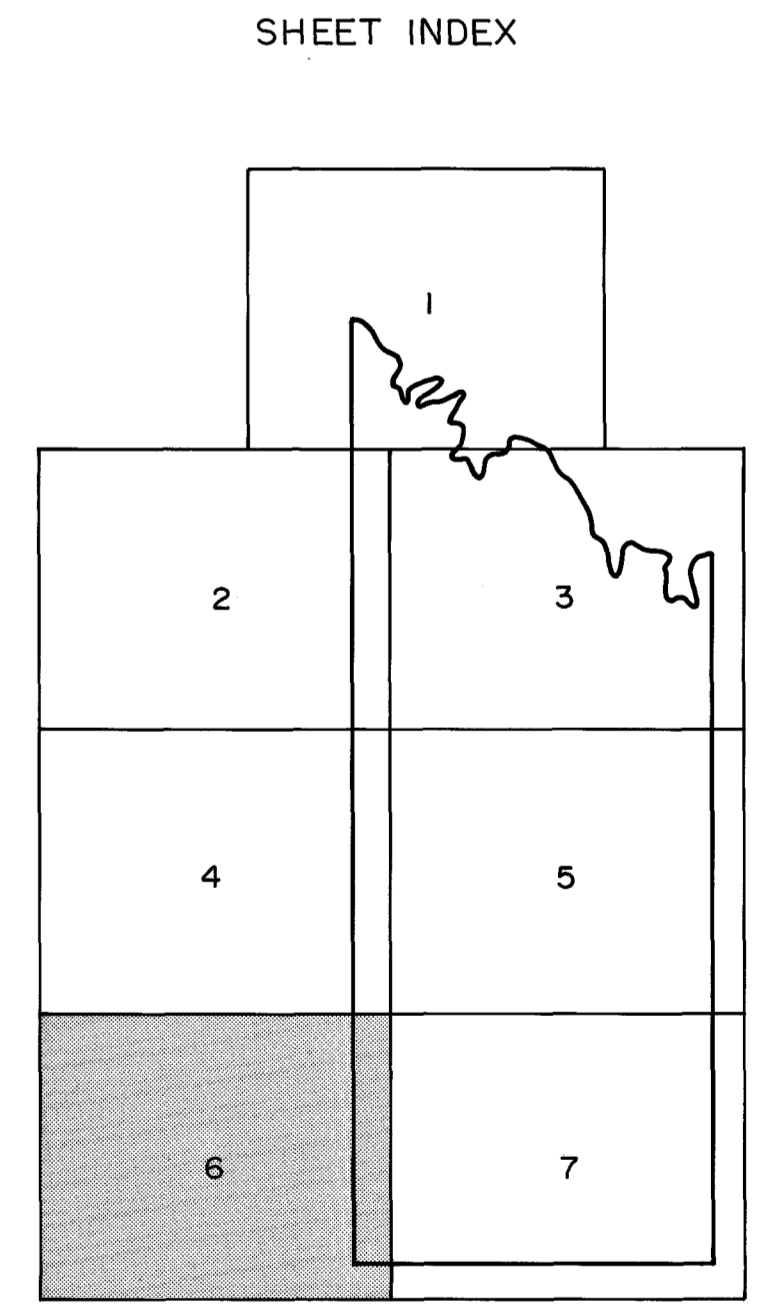


 GEOEX
 PTY. LTD.
 ELECTROLYTIC ZINC CO. OF AASIA LTD.
SMITHTON AREA - TAS.
AEROMAGNETIC
TOTAL INTENSITY CONTOURS
 SCALE 1:10000 **AO 515-0030**
 SURVEYED: FEB '81 APPROVED: J. E. HAIGH
 PROJECT NO: 81518 SHEET NO: 5

TCS 94-3515
 EL 15/86, 52/88
 S. G. SMITHTON

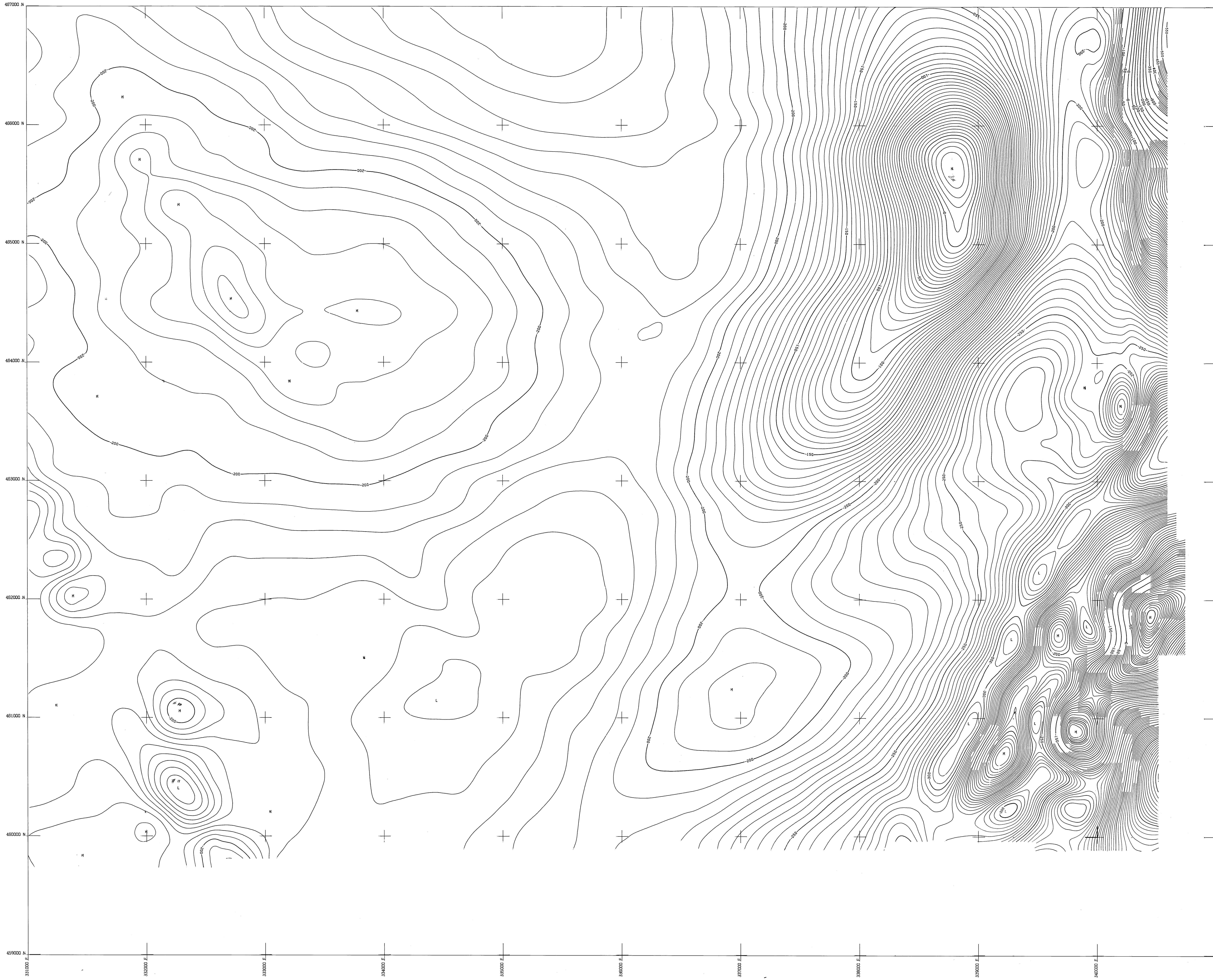



 SURVEY BOUNDARY
 CONTOUR INTERVAL 5 nTesla

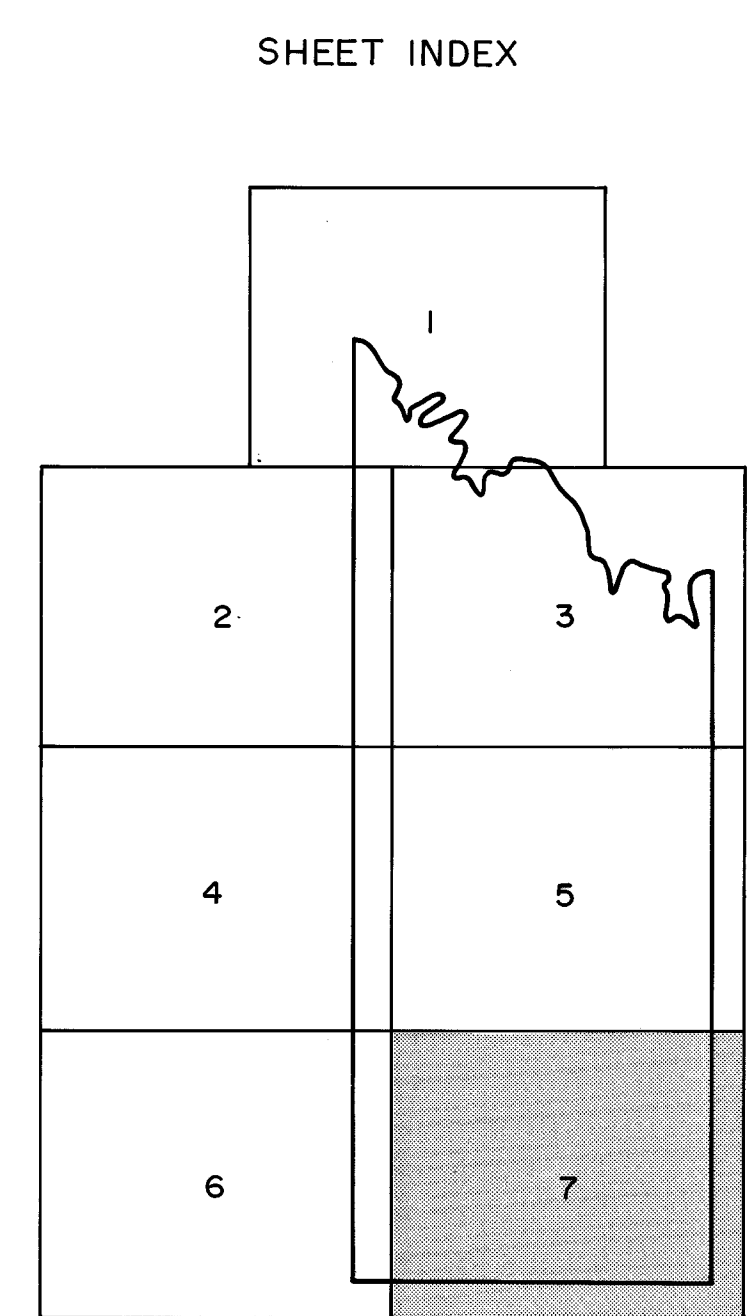


GEOEX
 PTY. LTD.
 ELECTROLYTIC ZINC CO. OF AASIA LTD.
SMITHTON AREA - TAS.
AEROMAGNETIC
TOTAL INTENSITY CONTOURS
 SCALE 1:10000 **AO 515-0031**
 SURVEYED: FEB '81 APPROVED: J. E. HAIGH
 PROJECT NO. 81518 SHEET NO. 6

TCR 94-3615
 RL 15/86, 52/80
 B. SMITHTON



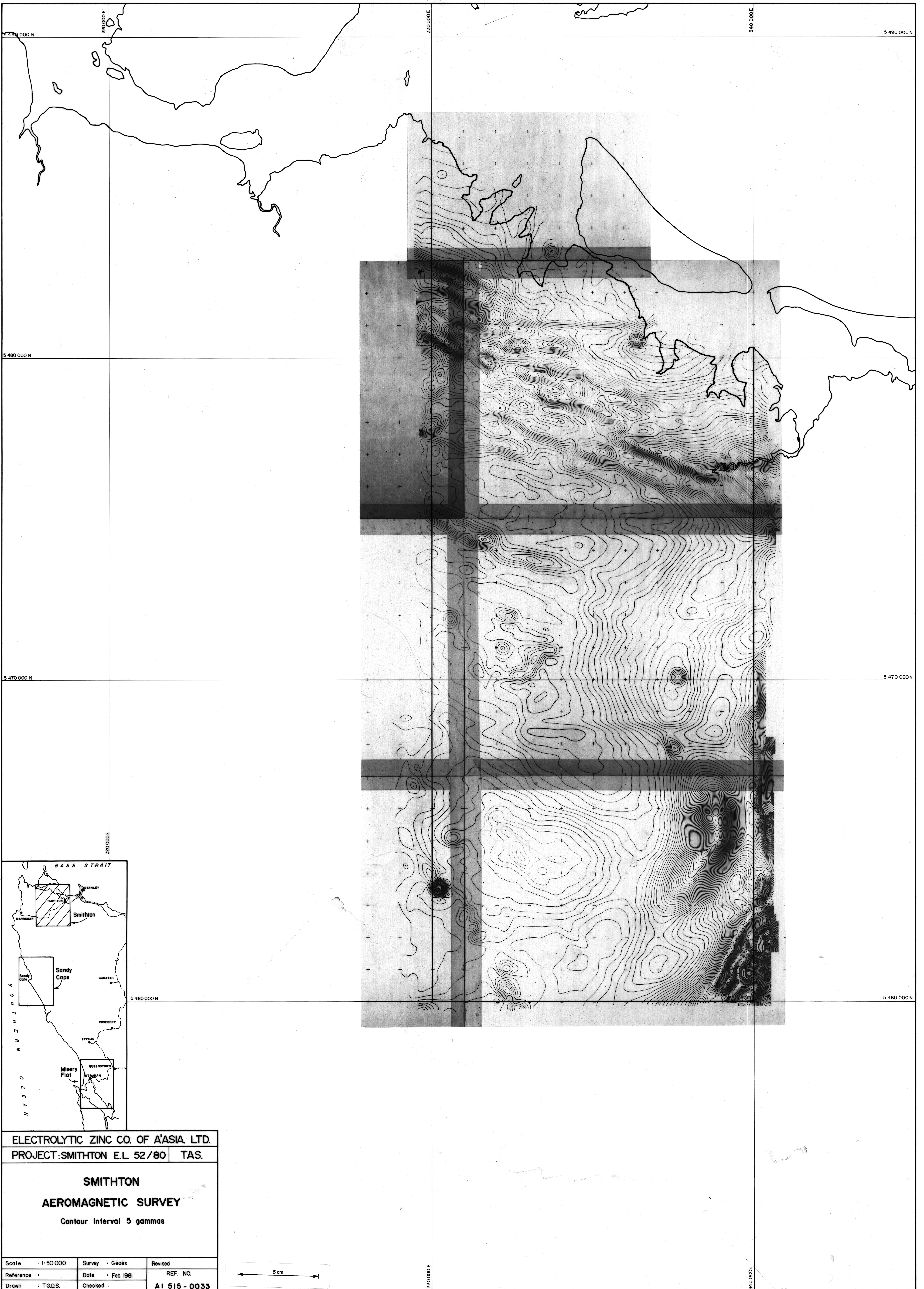
 SURVEY BOUNDARY
 CONTOUR INTERVAL 5nTesla



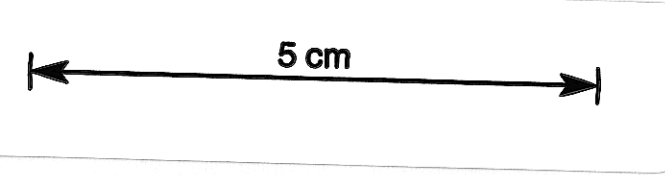
5 cm

GEOEX PTY. LTD.
 ELECTROLYTIC ZINC CO. OF AASIA LTD.
SMITHTON AREA - TAS.
AEROMAGNETIC
TOTAL INTENSITY CONTOURS
 SCALE 1:10000 **A0 515-0032**
 SURVEYED: FEB '81 APPROVED: J.E. HAIGH
 PROJECT NO: 81518 SHEET NO: 7

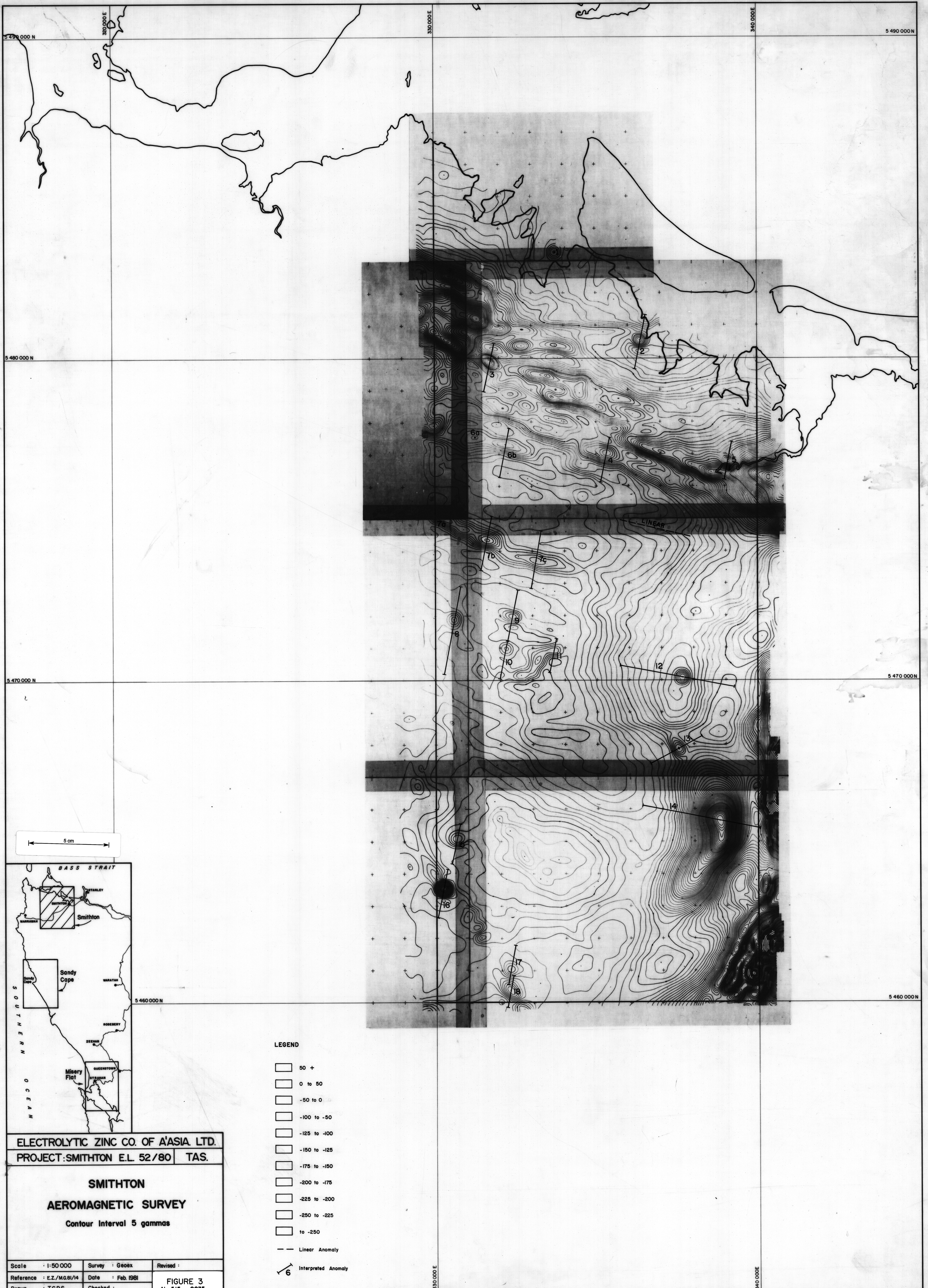
TCR 34-1515
 EL 15/86, 52/80
 09808000
 15/11/80



ELECTROLYTIC ZINC CO. OF ASIA LTD.		
PROJECT: SMITHTON E.L. 52/80		TAS.
SMITHTON		
AEROMAGNETIC SURVEY		
Contour Interval 5 gammas		
Scale : 1:50 000	Survey : Georex	Revised :
Reference :	Date : Feb. 1981	REF. NO.
Drawn : T.G.D.S.	Checked :	A1 515 - 0033



TCR 94-3615
 E.L. 15/86, 52/80
 E.Z. CO. GEOPRO
 SMITHTON

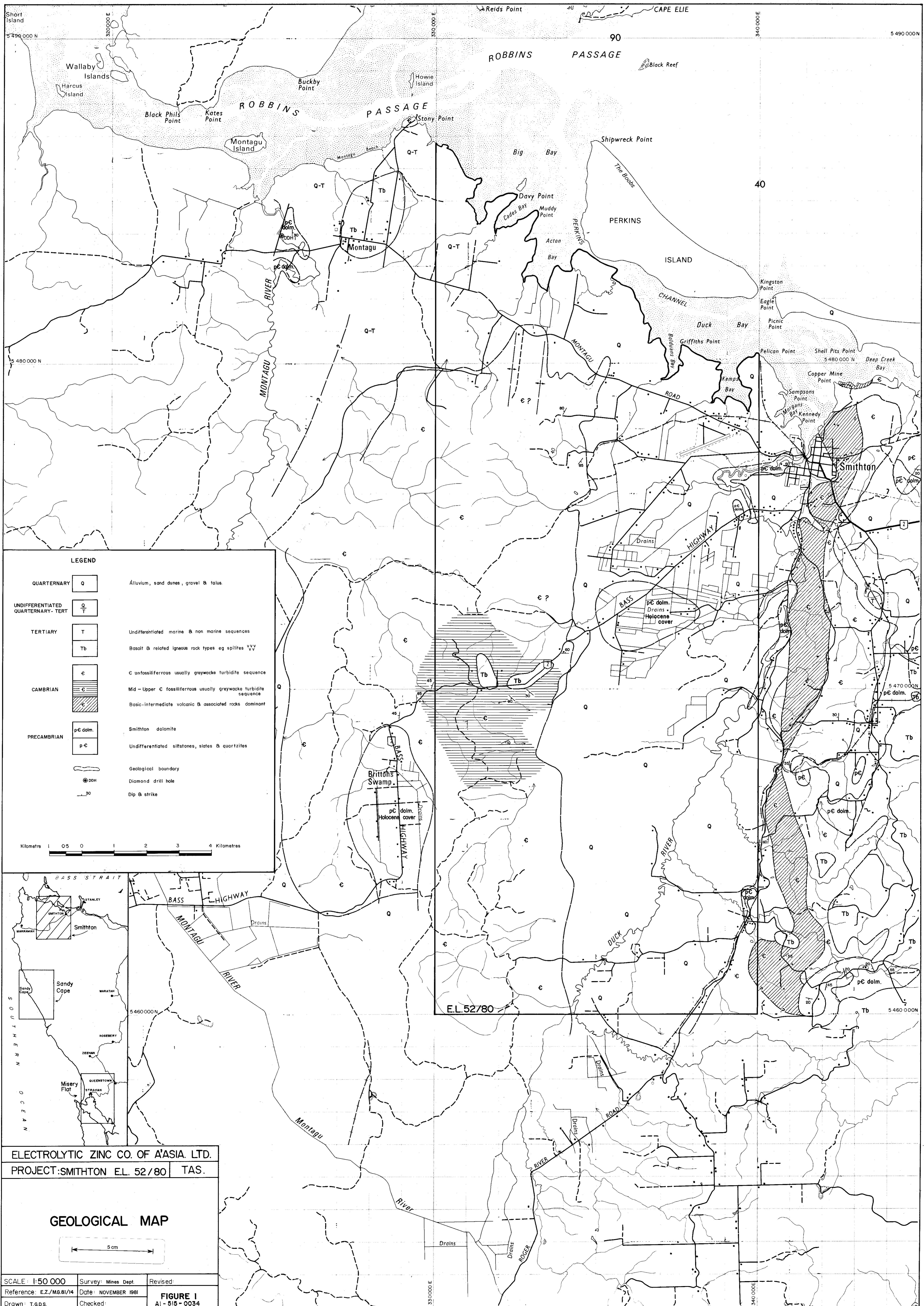


ELECTROLYTIC ZINC CO. OF A'ASIA, LTD.
 PROJECT: SMITHTON E.L. 52/80 TAS.

SMITHTON
AEROMAGNETIC SURVEY
 Contour Interval 5 gammas

Scale : 1:50 000	Survey : Geox	Revised :
Reference : E.Z./MG.81/14	Date : Feb. 1981	FIGURE 3
Drawn : TGDS.	Checked :	AI-515-0035

- LEGEND**
- 50 +
 - 0 to 50
 - -50 to 0
 - -100 to -50
 - -125 to -100
 - -150 to -125
 - -175 to -150
 - -200 to -175
 - -225 to -200
 - -250 to -225
 - to -250
 - Linear Anomaly
 - ⚡ Interpreted Anomaly

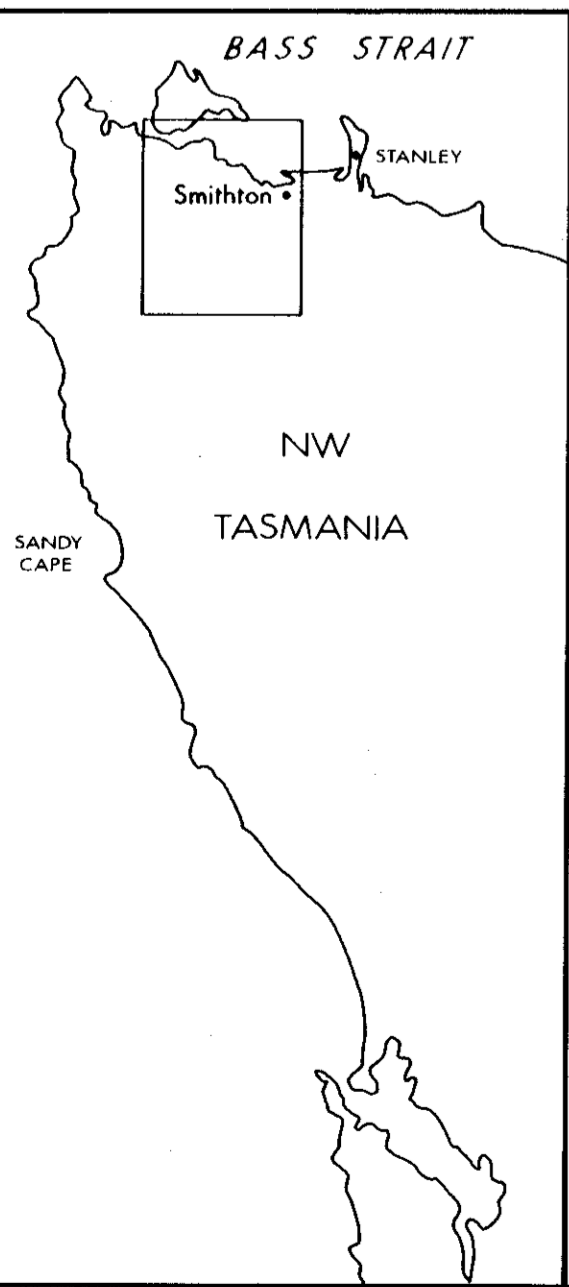
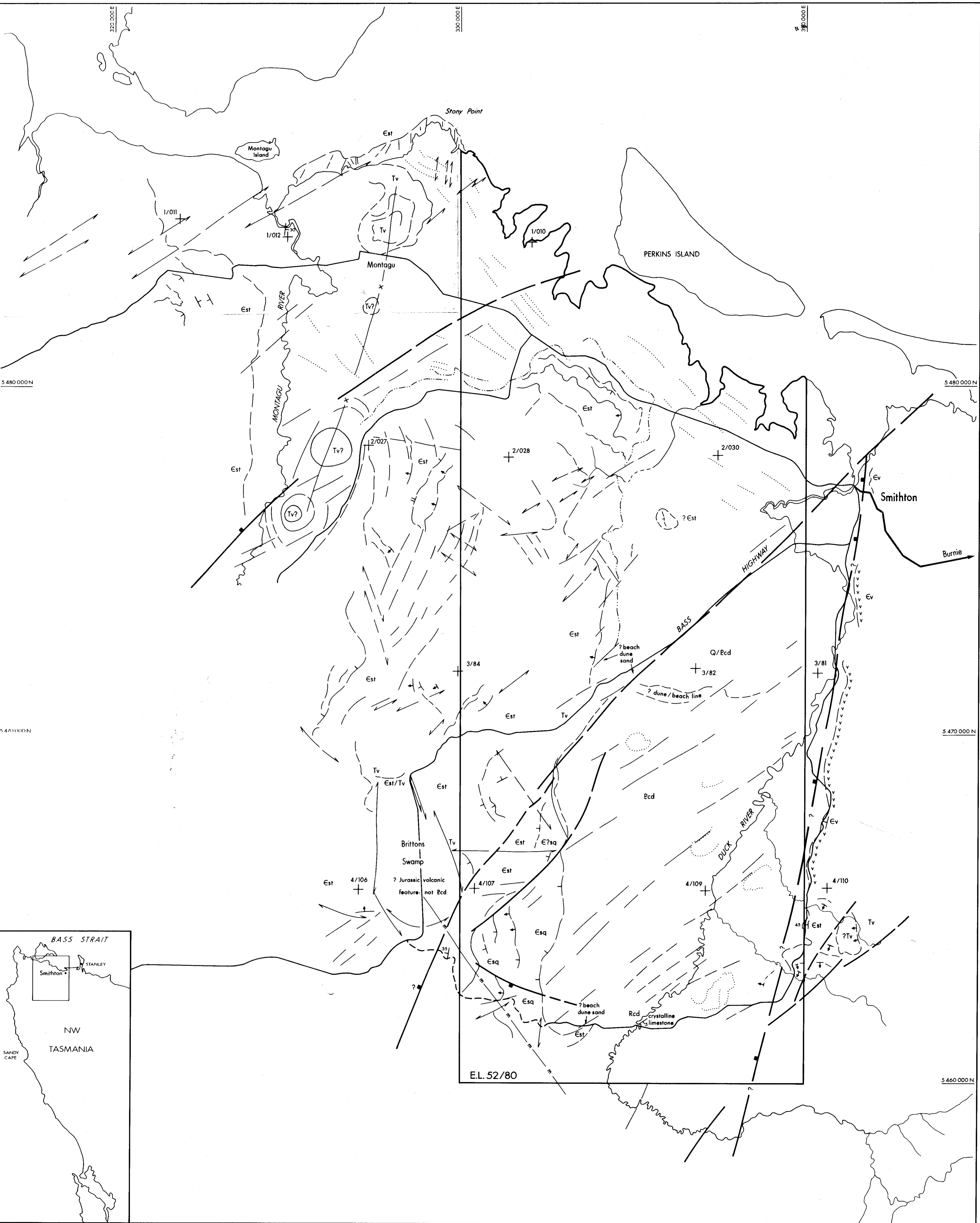


ELECTROLYTIC ZINC CO. OF ASIA LTD.
 PROJECT: SMITHTON E.L. 52/80 TAS.

GEOLOGICAL MAP


5 cm

SCALE: 1:50 000 Survey: Mines Dept. Revised:
 Reference: E.Z./M.G.81/14 Date: NOVEMBER 1981
 Drawn: T.G.S. Checked: **FIGURE 1** AI-515-0034



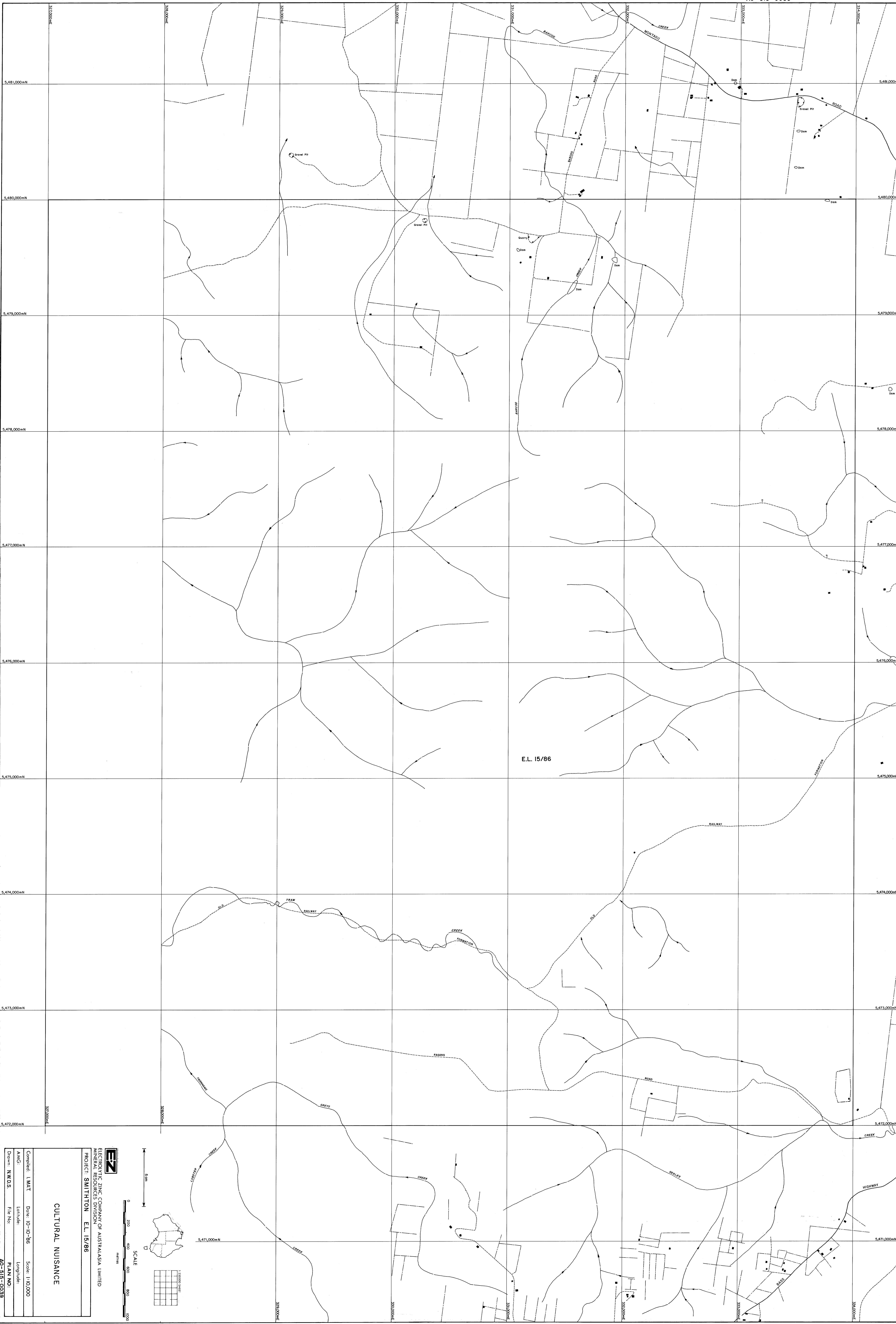
ELECTROLYTIC ZINC CO. OF ASIA. LTD.
 PROJECT: SMITHTON E.L. 52/80 TAS.

PHOTOGEOLOGICAL
 INTERPRETATION



SCALE: 1:50 000
 AI - 515 - 0037
 Prepared by
 ROBERTSON RESEARCH AUSTRALIA
 Report No. 893

LEGEND			
Q	Quaternary cover	Sand dunes
Tv	Tertiary basalts	- - - -	Beach dune line
CAMBRIAN	Est	—+—+—	Trace of bedding and dip
	Esq	—+—+—	Linaments, mainly cleavage
	Ev	—+—+—	Fault, tick on downthrow side
Bcd	Crystalline carbonates, could overlie Ev	+ 1/012	Photo centre and number
		—x—	Axis of Tertiary volcanics
		—m—	Magnetic lineament



ELECTROLYTIC ZINC COMPANY OF AUSTRALASIA LIMITED	
MINERAL RESOURCES DIVISION	
PROJECT: SMITTON E.L. 15/86	
CULTURAL NUISANCE	
Compiled: I.M.A.T.	Date: 10-10-86
AMC:	Scale: 1:10,000
Drawn: N.M.D.S.	File No: PLAN NO.
	A0-515-0039

0 200 400 600 800 1000 METRES

SCALE

5,472,000mN

5,473,000mN

5,474,000mN

5,475,000mN

5,476,000mN

5,477,000mN

5,478,000mN

5,479,000mN

5,480,000mN

5,481,000mN

320,000mE

330,000mE

340,000mE

350,000mE

360,000mE

370,000mE

380,000mE

390,000mE

400,000mE