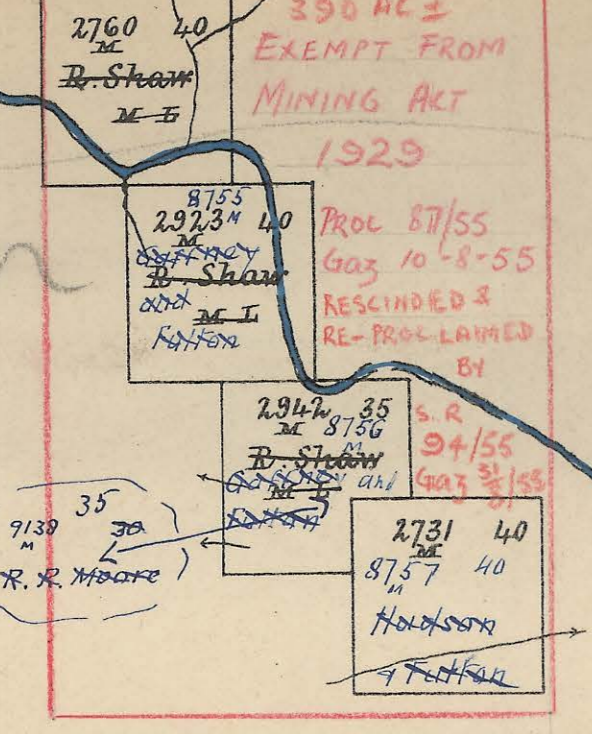



E-P-R
 NELSON RIVER
 1600 ac
 R. Cookman
 Until 22/12/27



Approximate Position Only

SPL 262 176 000 ac

J.M. HALL
 Box 8475 M

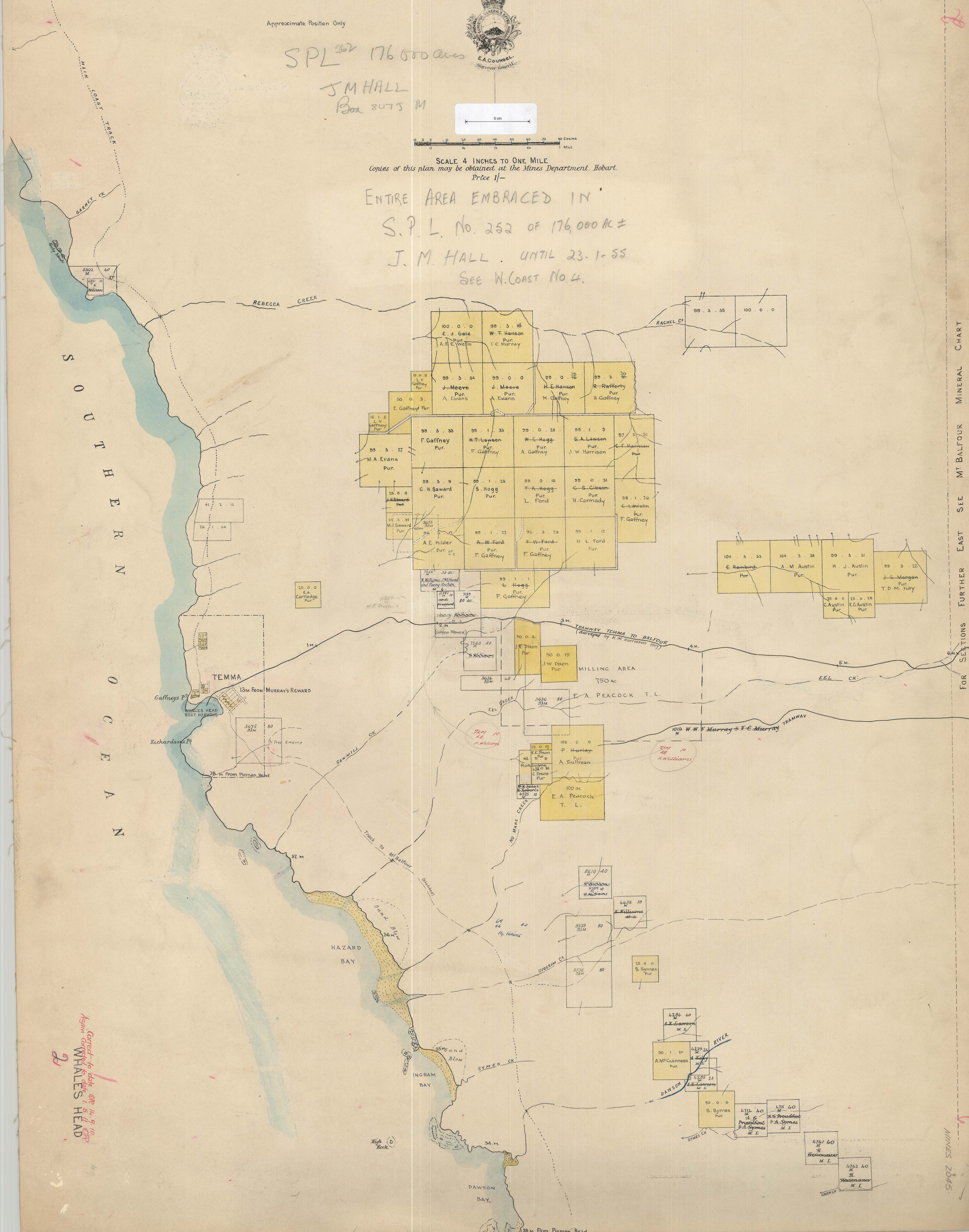


0 10 20 30 40 50 60 70 80 CHAINS
 0 1 2 MILE

SCALE 4 INCHES TO ONE MILE

Copies of this plan may be obtained at the Mines Department, Hobart.
 Price 1/-

ENTIRE AREA EMBRACED IN
 S.P.L. No. 252 OF 176,000 AC ±
 J. M. HALL. UNTIL 23-1-55
 SEE W.COAST No. 4.



Correct to date OR 14.9.10
 WHALES HEAD
 Again corrected to date 1.8.11 OR

FOR SECTIONS FURTHER EAST SEE MT BALFOUR MINERAL CHART

MINES 2045

Correct to date OR 14.9.10
 Again corrected to date 1.8.11 OR
 WHALES HEAD