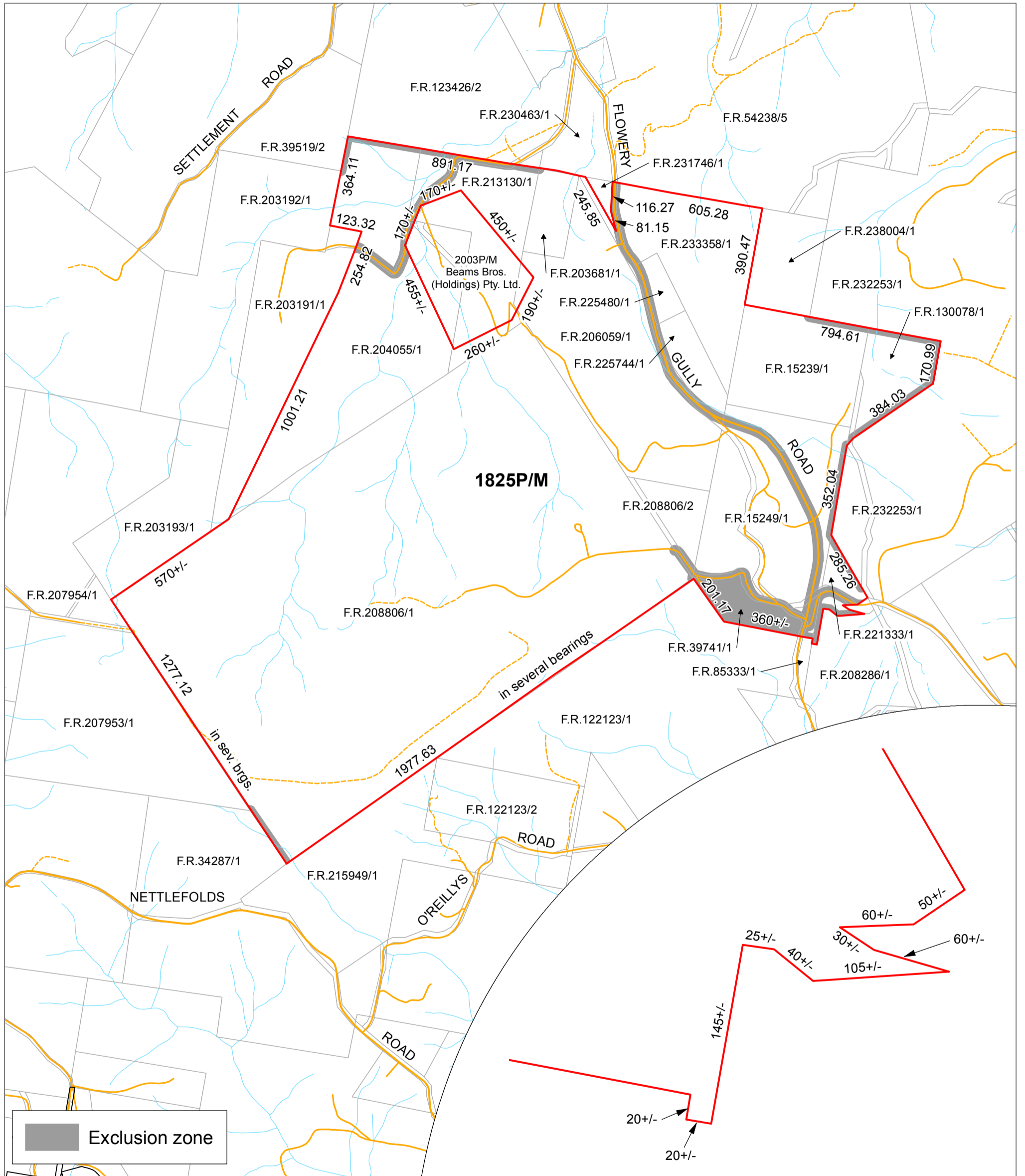





PLAN SUBJECT TO SURVEY



Coordinate Datum - GDA94 MGA Zone 55

MUNICIPALITY:	WEST TAMAR	SCALE:	1:15000	 
VICINITY:	FLOWERY GULLY (7KM S OF BEACONSFIELD)	AREA:	477 ha	
MAP:	EXETER 1:25 000	DATE:	23/05/2017	
APPLICANT:	BEAMS BROS. (HOLDINGS) PTY. LTD.			
COMPILED FROM:	N/A			1825P/M
			LAND DEMISED	