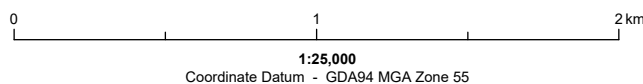































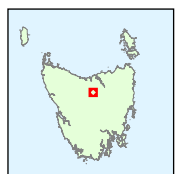
**MINING LEASE 1M/2026 - 1 ha**  
**Vicinity of Highland Lakes Road (5km NW of Golden Valley)**



**Land Tenure / Special Management Areas (Guide Only)**

 Unavailable Areas	 Future Potential Production Forest (HEC)	 Historic Site	 Informal Reserve - Public Land
 RAMSAR Site	 Informal Reserve (Forestry Operations) - Private Land	 National Park	 * Permanent Timber Production Zone Land
 Gas Pipeline Corridor	 Private Land	 Nature Recreation Area	 Authority Land
 Fossicking Area	 Aboriginal Administered Land	 Nature Reserve	 Crown Land
 Fossil Site	 Wellington Park	 Regional Reserve	<b>Private Reserves</b>
 Commonwealth Land	 Conservation Area	 State Reserve	 Available under the MRDA
 HEC Lands	 Game Reserve	 Public Reserve	 Available under the MRDA but not available under administrative arrangements
 Aurora / TasNetworks Lands		 Future Potential Production Forest (Crown)	

  
 Base data from the LIST  
 (www.thelist.tas.gov.au)  
 © State of Tasmania



**Note: Land tenure is derived from the LIST and other sources and may be incomplete. Not all land tenure depicted in legend may appear on the map. Relevant tenement land tenure / land management area indicated \***