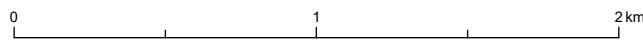



























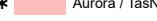



**MINING LEASE 1937P/M - 1099 ha**  
**Vicinity of Break O'Day Plains**



1:25,000  
Coordinate Datum - GDA94 MGA Zone 55

**Land Tenure / Special Management Areas (Guide Only)**

- |   |   |  |  |
|---|---|--|--|
|  Unavailable Areas            |  Future Potential Production Forest (HEC)              |  Historic Site                              |  Informal Reserve - Public Land   |
|  RAMSAR Site                  |  Informal Reserve (Forestry Operations) - Private Land |  National Park                              |  Permanent Timber Production Zone Land  |
|  Gas Pipeline Corridor        |  * Private Land  |  Nature Recreation Area                     |  Authority Land   |
|  Fossicking Area              |  * Aboriginal Administered Land                        |  Nature Reserve                             |  Crown Land   |
|  Fossil Site                  |  Wellington Park                                       |  Regional Reserve                           | <b>Private Reserves</b>  |
|  Commonwealth Land            |  Conservation Area                                     |  State Reserve                              |  Available under the MRDA   |
|  HEC Lands                    |  Game Reserve  |  Public Reserve                             |  Available under the MRDA but not available under administrative arrangements |
|  * Aurora / TasNetworks Lands |   |  Future Potential Production Forest (Crown) |  |

**Note: Land tenure is derived from the LIST and other sources and may be incomplete. Not all land tenure depicted in legend may appear on the map. Relevant tenement land tenure / land management area indicated \***



Base data from the LIST  
([www.thelist.tas.gov.au](http://www.thelist.tas.gov.au))  
© State of Tasmania

