





























MINING LEASE 4M/2026 - 300 ha
Vicinity of Maydena

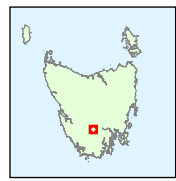
0 1 2 km

1:25,000
 Coordinate Datum - GDA94 MGA Zone 55

Land Tenure / Special Management Areas (Guide Only)

- | | | | |
|---|---|--|--|
|  Unavailable Areas |  Future Potential Production Forest (HEC) |  Historic Site |  * Informal Reserve - Public Land |
|  RAMSAR Site |  Informal Reserve (Forestry Operations) - Private Land |  National Park |  * Permanent Timber Production Zone Land |
|  Gas Pipeline Corridor |  * Private Land |  Nature Recreation Area |  Authority Land |
|  Fossil Site |  * Aboriginal Administered Land |  Nature Reserve |  Crown Land |
|  Commonwealth Land |  Wellington Park |  Regional Reserve | Private Reserves |
|  HEC Lands |  Conservation Area |  State Reserve |  Available under the MRDA |
|  Aurora / TasNetworks Lands |  Game Reserve |  Public Reserve |  Available under the MRDA but not available under administrative arrangements |
| | |  Future Potential Production Forest (Crown) | |

GDA
 Base data from the LIST
 (www.thelist.tas.gov.au)
 © State of Tasmania



Note: Land tenure is derived from the LIST and other sources and may be incomplete. Not all land tenure depicted in legend may appear on the map. Relevant tenement land tenure / land management area indicated *