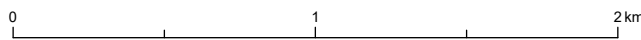































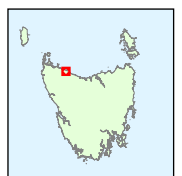
**MINING LEASE 1768P/M - 6 ha**  
**Vicinity of Sisters Creek**



1:25,000  
 Coordinate Datum - GDA94 MGA Zone 55

**Land Tenure / Special Management Areas (Guide Only)**

- |   |   |  |  |
|---|---|--|--|
|  Unavailable Areas          |  Future Potential Production Forest (HEC)              |  Historic Site                              |  Informal Reserve - Public Land   |
|  RAMSAR Site                |  Informal Reserve (Forestry Operations) - Private Land |  National Park                              |  Permanent Timber Production Zone Land  |
|  Gas Pipeline Corridor      |  Private Land  |  Nature Recreation Area                     |  Authority Land   |
|  Fossil Site                |  Aboriginal Administered Land                          |  Nature Reserve                             |  Crown Land   |
|  Fossil Site                |  Wellington Park                                       |  Regional Reserve                           | <b>Private Reserves</b>  |
|  Commonwealth Land          |  Conservation Area                                     |  State Reserve                              |  Available under the MRDA   |
|  HEC Lands                  |  Game Reserve  |  Public Reserve                             |  Available under the MRDA but not available under administrative arrangements |
|  Aurora / TasNetworks Lands |   |  Future Potential Production Forest (Crown) |  |



**Note: Land tenure is derived from the LIST and other sources and may be incomplete. Not all land tenure depicted in legend may appear on the map. Relevant tenement land tenure / land management area indicated \***