






























**SEL15/2024 5257km²
Vicinity of Waratah
(Category 6 Minerals)**



1:450,000

Coordinate Datum - GDA94 MGA Zone 55

Land Tenure / Spatial Management Area (Guide Only)

- | | | | |
|--|---|--|--|
|  Unavailable Areas | *  Future Potential Production Forest (HEC) |  Historic Site | *  Informal Reserve - Public Land |
|  Mining Lease | *  Informal Reserve (Forestry Operations) - Private Land |  National Park | *  Permanent Timber Production Zone Land |
|  RAMSAR Site | *  Private Land | *  Nature Recreation Area | *  Authority Land |
|  Gas Pipeline Corridor |  Aboriginal Administered Land | *  Nature Reserve | *  Crown Land |
|  Fossil Site |  Wellington Park | *  Regional Reserve | Private Reserves |
|  Commonwealth Land | *  Conservation Area | *  State Reserve | *  Available under the MRDA |
| *  Aurora / Hydro / Tasnetworks |  Game Reserve | *  Public Reserve | *  Available under the MRDA but not available under administrative arrangements |
| | | *  Future Potential Production Forest (Crown) | |

Note: Land tenure is derived from the LIST and other sources and may be incomplete. Not all land tenure depicted in legend may appear on the map.
Relevant tenement land tenure / land management area indicated *



Base data from the LIST
(www.thelist.tas.gov.au)
© State of Tasmania

