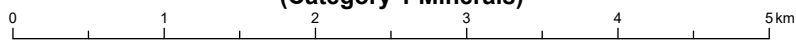


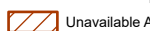








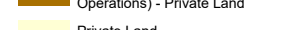


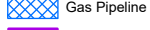






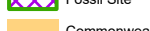


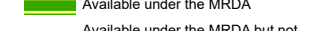

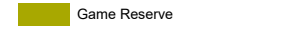

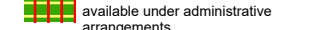


**EL7/2026 14km² Vicinity of Savage River
(Category 1 Minerals)**



1:50,000

Coordinate Datum - GDA94 MGA Zone 55

Land Tenure / Special Management Areas (Guide Only)

- | | | | |
|---|---|--|--|
|  Unavailable Areas |  Future Potential Production Forest (HEC) |  Historic Site |  Informal Reserve - Public Land |
|  Mining Lease |  Informal Reserve (Forestry Operations) - Private Land |  National Park |  Permanent Timber Production Zone Land |
|  RAMSAR Site |  Private Land |  Nature Recreation Area |  Authority Land |
|  Gas Pipeline Corridor |  Aboriginal Administered Land |  Nature Reserve |  Crown Land |
|  Fossicking Area |  Wellington Park |  * Regional Reserve | Private Reserves |
|  Fossil Site |  Conservation Area |  * State Reserve |  Available under the MRDA |
|  Commonwealth Land |  Game Reserve |  Public Reserve |  Available under the MRDA but not available under administrative arrangements |
|  Aurora / Hydro / Tasnetworks | |  * Future Potential Production Forest (Crown) | |

Note: Land tenure is derived from the LIST and other sources and may be incomplete. Not all land tenure depicted in legend may appear on the map.
Relevant tenement land tenure / land management area indicated *

