































EL5/2024 4135km²
Vicinity of Devonport
(Category 4 Minerals)



1:500,000

Coordinate Datum - GDA94 MGA Zone 55

Land Tenure / Spatial Management Area (Guide Only)

- | | | | |
|--|---|--|--|
|  Unavailable Areas |  Future Potential Production Forest (HEC) |  Historic Site |  * Informal Reserve - Public Land |
|  Mining Lease |  * Informal Reserve (Forestry Operations) - Private Land |  National Park |  * Permanent Timber Production Zone Land |
|  RAMSAR Site |  * Private Land |  Nature Recreation Area |  * Authority Land |
|  Gas Pipeline Corridor |  * Aboriginal Administered Land |  Nature Reserve |  * Crown Land |
|  Fossicking Area |  * Wellington Park |  * Regional Reserve | Private Reserves |
|  Fossil Site |  * Conservation Area |  State Reserve |  * Available under the MRDA |
|  Commonwealth Land |  * Game Reserve |  * Public Reserve |  * Available under the MRDA but not available under administrative arrangements |
|  * Aurora / Hydro / Tasnetworks | |  * Future Potential Production Forest (Crown) | |

Note: Land tenure is derived from the LIST and other sources and may be incomplete. Not all land tenure depicted in legend may appear on the map.
 Relevant tenement land tenure / land management area indicated *



Base data from the LIST
 (www.thelist.tas.gov.au)
 © State of Tasmania

